
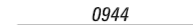

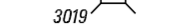
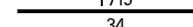









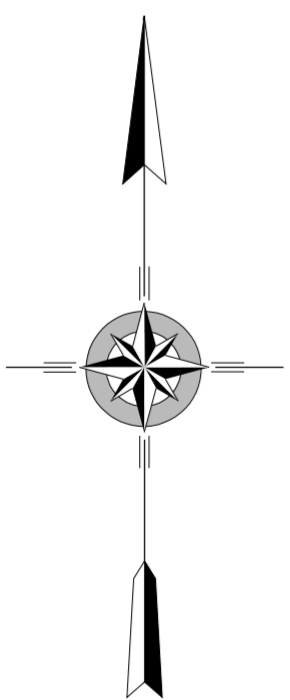
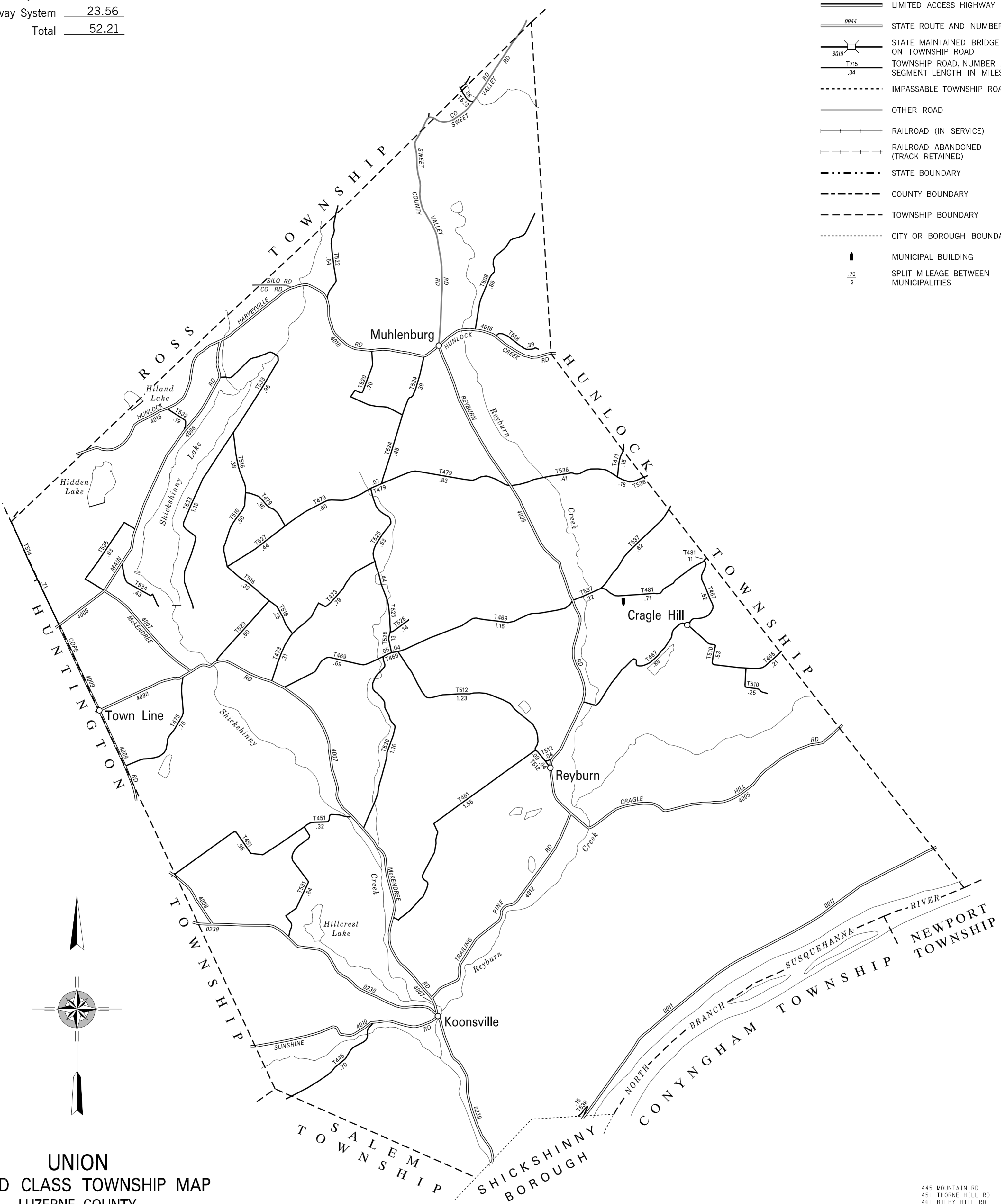


TOTAL MILES	
Township Road System	28.65
State Highway System	23.56
Total	52.21

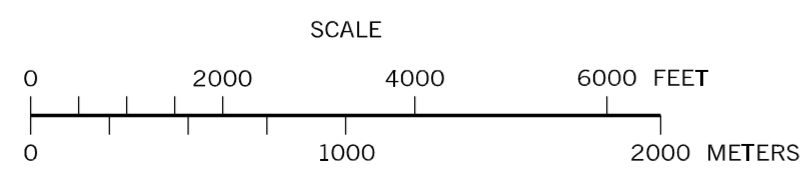
LEGEND

-  LIMITED ACCESS HIGHWAY
-  STATE ROUTE AND NUMBER
-  STATE MAINTAINED BRIDGE ON TOWNSHIP ROAD
-  TOWNSHIP ROAD, NUMBER AND SEGMENT LENGTH IN MILES
-  IMPASSABLE TOWNSHIP ROAD
-  OTHER ROAD
-  RAILROAD (IN SERVICE)
-  RAILROAD ABANDONED (TRACK RETAINED)
-  STATE BOUNDARY
-  COUNTY BOUNDARY
-  TOWNSHIP BOUNDARY
-  CITY OR BOROUGH BOUNDARY
-  MUNICIPAL BUILDING
-  SPLIT MILEAGE BETWEEN MUNICIPALITIES



**UNION
SECOND CLASS TOWNSHIP MAP
LUZERNE COUNTY**

PREPARED BY THE
PENNSYLVANIA DEPARTMENT OF TRANSPORTATION
 BUREAU OF PLANNING AND RESEARCH
 GEOGRAPHIC INFORMATION DIVISION
 IN COOPERATION WITH THE
 U.S. DEPARTMENT OF TRANSPORTATION
 FEDERAL HIGHWAY ADMINISTRATION
 MUNICIPAL CODE 40 231
 REVISED PER FORM 990 DATED 6-13-07



- 445 MOUNTAIN RD
- 451 THORNE HILL RD
- 461 BILBY HILL RD
- 465 SUNSET LAKE RD
- 467 BELLES HILL RD
- 469 BAER RD
- 471 PARK RIDGE DR
- 473 BOYCK RD
- 475 SORBER RD
- 479 MARVIN RD
- 481 MUNICIPAL RD
- 508 RANGE RD
- 510 CHURCH RD
- 512 CHIPMUNK RIDGE RD
- 514 BEETREE RD
- 516 MICHAELS RD
- 518 LEWIS RD
- 520 BONHAM RD
- 522 NEVEL HOLLOW RD
- 523 SYLVAN LAKE RD
- 524 BENSOTER RD
- 525 HONTZ RD
- 526 ALLEN RD
- 527 KILLIAN RD
- 529 REESE RD
- 530 KRUSHA RD
- 531 BROWNS RD
- 532 WOLFE RD
- 533 APACHE RD
- 534 SENECA DR
- 535 CHEROKEE DR
- 536 HARTMAN HILL RD
- 537 BROAD HOLLOW RD
- 538 CHESTNUT ST