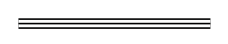

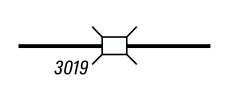
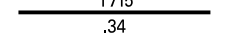






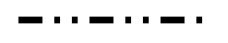






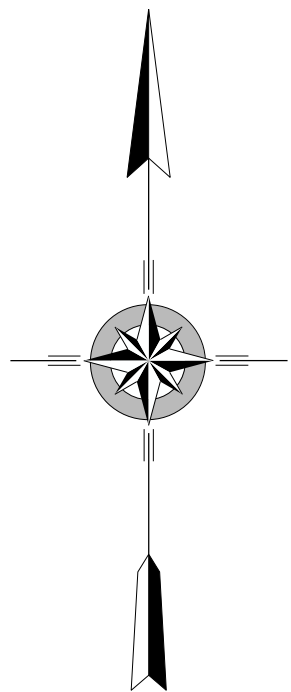
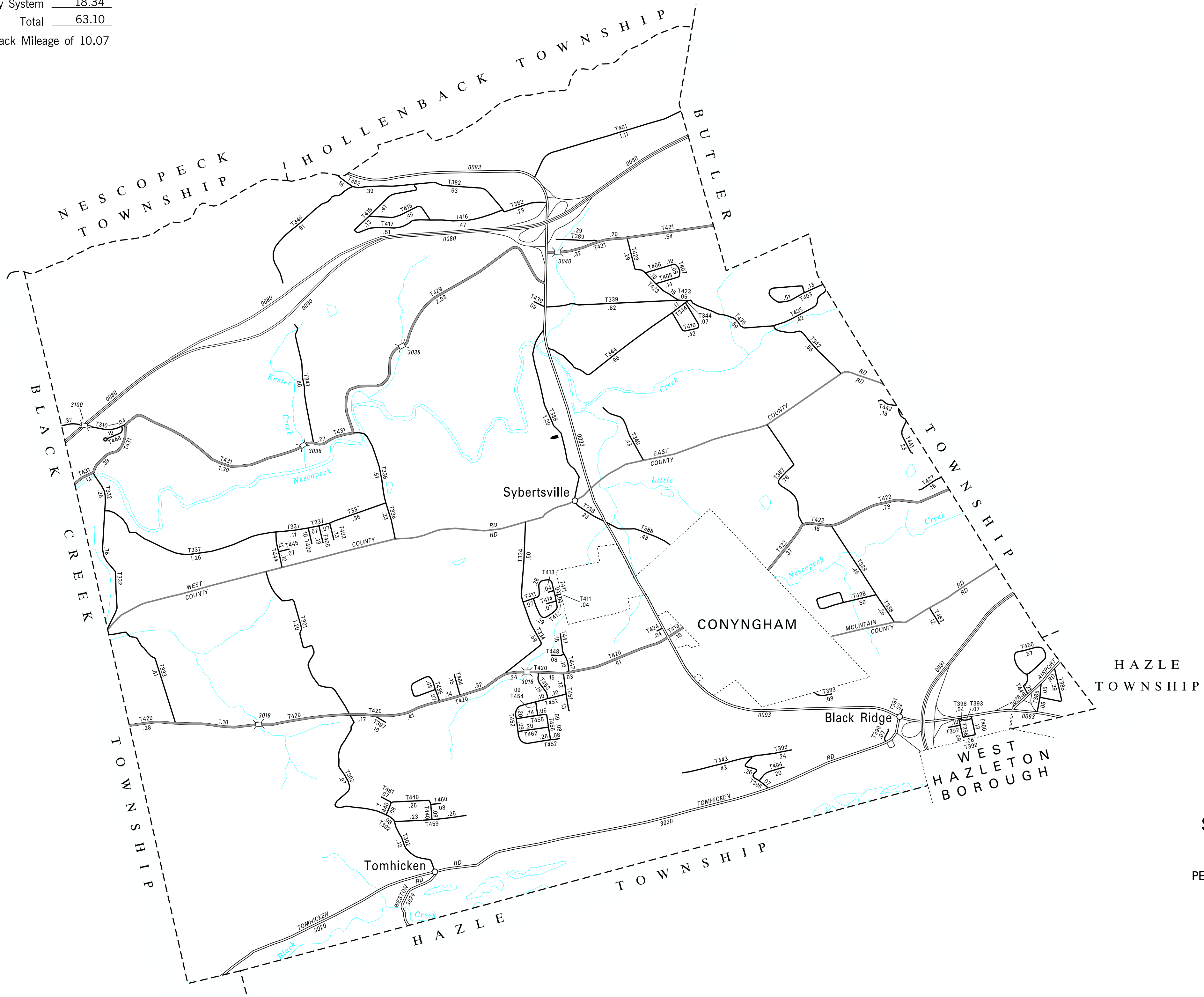
TOTAL MILES  
 Township Road System 44.76\*  
 State Highway System 18.34  
 Total 63.10

\* Includes ACT 32 Turnback Mileage of 10.07

**LEGEND**

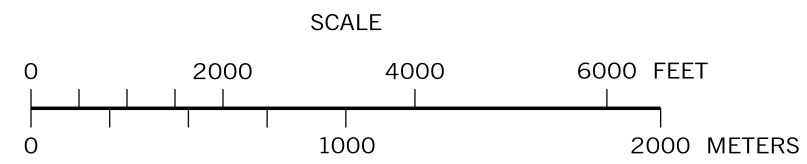
-  LIMITED ACCESS HIGHWAY
-  STATE ROUTE AND NUMBER
-  STATE MAINTAINED BRIDGE ON TOWNSHIP ROAD
-  TOWNSHIP ROAD, NUMBER AND SEGMENT LENGTH IN MILES
-  IMPASSABLE TOWNSHIP ROAD
-  TURNBACK TOWNSHIP ROAD
-  OTHER ROAD
-  RAILROAD (IN SERVICE)
-  RAILROAD ABANDONED (TRACK RETAINED)
-  STATE BOUNDARY
-  COUNTY BOUNDARY
-  TOWNSHIP BOUNDARY
-  CITY OR BOROUGH BOUNDARY
-  MUNICIPAL BUILDING
-  SPLIT MILEAGE BETWEEN MUNICIPALITIES

- 301 SUGARLOAF MOUNTAIN RD
- 302 PROSPECT RD
- 310 RED ROCK RD
- 332 HOLLOW RD
- 333 WELSH RD
- 334 TURKEY PATH RD
- 336 MILL HILL RD
- 337 LAROCK RD
- 338 CENTER HILL RD
- 339 MUNDIES RD
- 340 KELLERS RD
- 342 WALP RD
- 344 KNORR RD
- 346 BURMA RD
- 347 KRASKA RD
- 382 OLD BERWICK RD
- 383 SHORT LA
- 385 HOLLYWOOD BLVD
- 387 FREDRICKS RD
- 388 MAIN ST
- 389 GANC LA
- 390 BLACK RIDGE RD
- 391 TOP OF THE BOS RD
- 392 P&L SUBSTATION RD
- 393 OLD ROUTE 93 RD
- 396 MOUNTAIN RIDGE RD
- 397 DAGOSTINS RD
- 398 OAKLAND ST
- 399 ROOSEVELT ST
- 400 MELROSE ST
- 401 SUGARLOAF HEIGHTS RD
- 402 MT VIEW CT
- 403 WYNGATE BLVD
- 404 FAITH RD
- 405 WHITE BREAD CT
- 406 FREDERICK DR
- 407 LARMAR DR
- 408 DELTA DR
- 409 SIDEHILL CT
- 410 MAPLE DR
- 411 BROOKHILL RD
- 412 LAKEVIEW TR
- 413 NORTHWOOD CIR
- 414 EASTVIEW CIR
- 415 CINDY DR
- 416 OAK RD
- 417 MERRY L DR
- 418 SHANNON DR
- 419 SUGARLOAF AV
- 420 ROCK GLEN RD
- 421 SAINT JOHNS RD
- 422 CONYNGHAM-DRUMS RD
- 423 BROWNS GROVE RD
- 424 RUSHNOCK LA
- 429 PECORA RD
- 430 LUCHI LA
- 431 CEDAR HEAD RD
- 435 KISENWEATHER RD
- 436 KLINGER DR
- 437 DAROAO DR
- 438 FAIRWAY LA
- 440 PROSPECT PARK DR
- 441 BURNING TREE DR
- 442 HYDE PARK DR
- 443 CONYNGHAM CREST DR
- 444 PLEASANT RIDGE DR
- 445 PLEASANT RIDGE CIR
- 446 ROCKHILL DR
- 447 ABBEY RD
- 448 MICHELE DR
- 449 FOREST HILL RD
- 450 COLONY DR
- 451 JEFFREY DR
- 452 RHEDWOOD AV
- 453 MANDY LA
- 454 SHANE DR
- 455 CHRISSEY LA
- 456 AMY LA
- 459 MOUNTAINSIDE DR
- 460 FORREST LA
- 461 MISSY LA
- 462 JENNIFER LA
- 463 SYDNEY WY
- 464 ROYAL CREST DR



**SUGARLOAF  
 SECOND CLASS TOWNSHIP MAP  
 LUZERNE COUNTY**

PREPARED BY THE  
**PENNSYLVANIA DEPARTMENT OF TRANSPORTATION**  
 BUREAU OF PLANNING AND RESEARCH  
 GEOGRAPHIC INFORMATION DIVISION  
 IN COOPERATION WITH THE  
**U.S. DEPARTMENT OF TRANSPORTATION**  
 FEDERAL HIGHWAY ADMINISTRATION  
 MUNICIPAL CODE 40 230  
 REVISED PER FORM 990 DATED 12-28-17



COPIES OF THIS MAP ARE AVAILABLE AT NOMINAL COST  
 CONTACT:  
 PENNSYLVANIA DEPARTMENT OF TRANSPORTATION  
 SALES STORE  
 P.O. BOX 3451  
 HARRISBURG, PENNSYLVANIA 17105-3451  
 TELEPHONE: (717)787-6746