
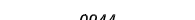

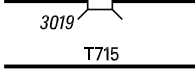










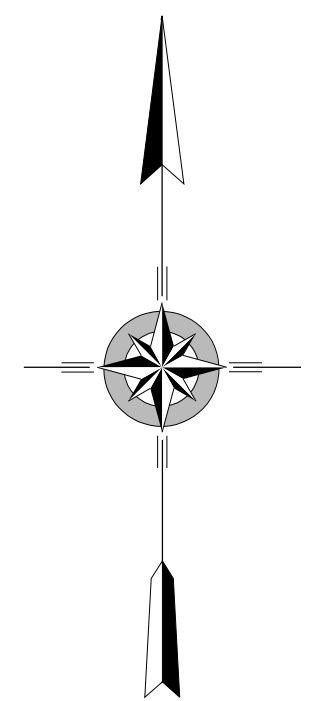
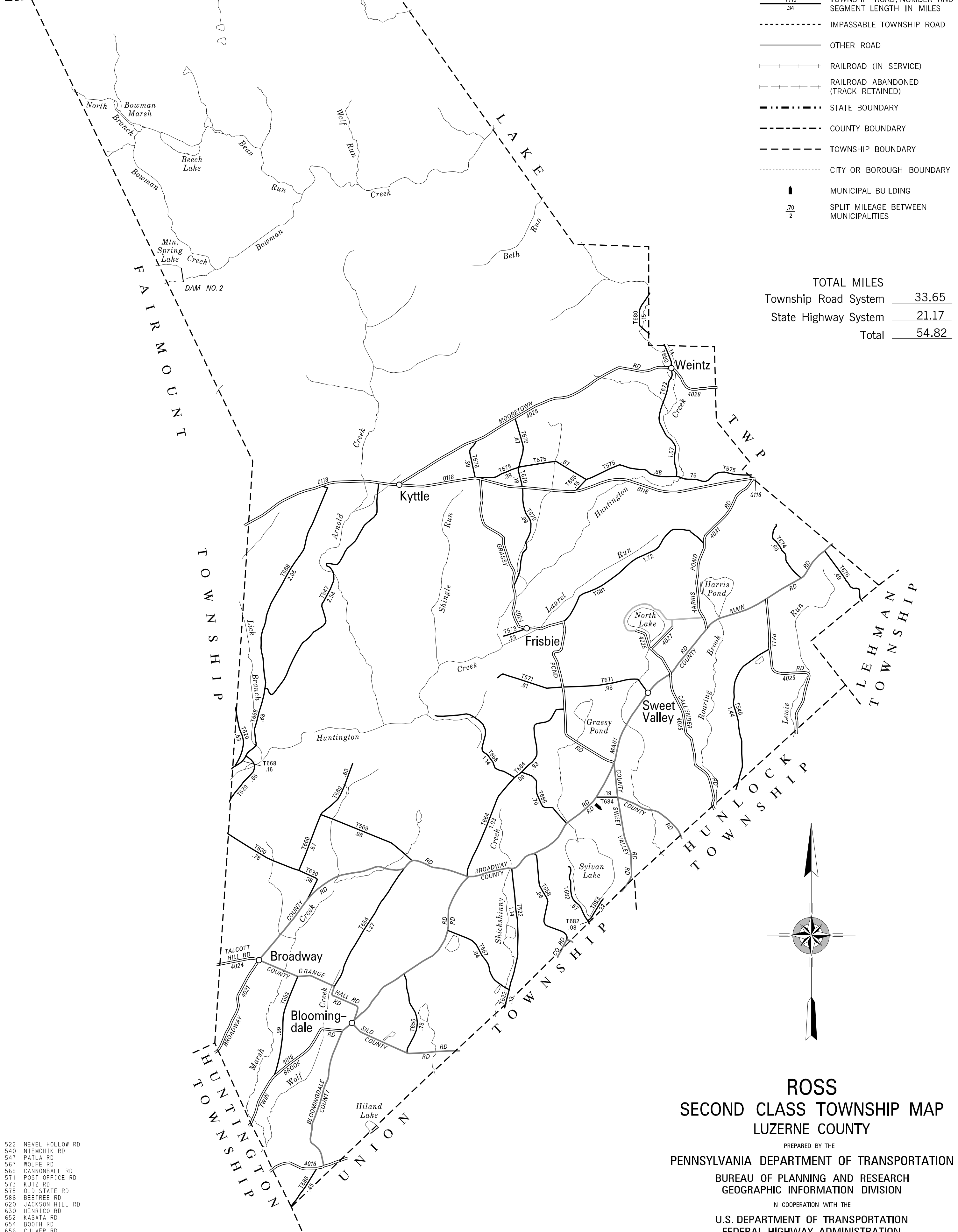


LEGEND

-  LIMITED ACCESS HIGHWAY
-  STATE ROUTE AND NUMBER
-  STATE MAINTAINED BRIDGE ON TOWNSHIP ROAD
-  TOWNSHIP ROAD, NUMBER AND SEGMENT LENGTH IN MILES
-  IMPASSABLE TOWNSHIP ROAD
-  OTHER ROAD
-  RAILROAD (IN SERVICE)
-  RAILROAD ABANDONED (TRACK RETAINED)
-  STATE BOUNDARY
-  COUNTY BOUNDARY
-  TOWNSHIP BOUNDARY
-  CITY OR BOROUGH BOUNDARY
-  MUNICIPAL BUILDING
-  SPLIT MILEAGE BETWEEN MUNICIPALITIES

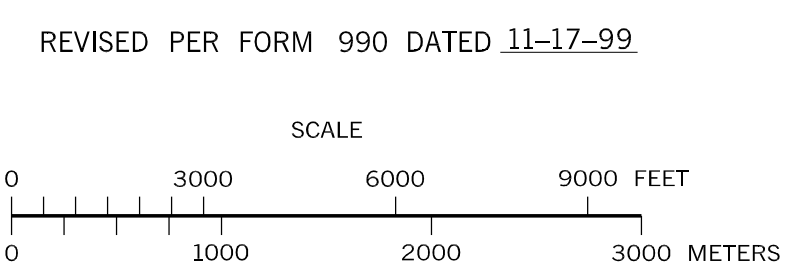
TOTAL MILES	
Township Road System	33.65
State Highway System	21.17
Total	54.82

WYOMING COUNTY



**ROSS
SECOND CLASS TOWNSHIP MAP
LUZERNE COUNTY**

PREPARED BY THE
PENNSYLVANIA DEPARTMENT OF TRANSPORTATION
BUREAU OF PLANNING AND RESEARCH
GEOGRAPHIC INFORMATION DIVISION
IN COOPERATION WITH THE
U.S. DEPARTMENT OF TRANSPORTATION
FEDERAL HIGHWAY ADMINISTRATION
MUNICIPAL CODE 40 227



- 522 NEVEL HOLLOW RD
- 540 NIEWCHIK RD
- 547 PATLA RD
- 567 WOLFE RD
- 569 CANNONBALL RD
- 571 POST OFFICE RD
- 573 KUIZ RD
- 575 OLD STATE RD
- 586 BEETREE RD
- 620 JACKSON HILL RD
- 630 HENRICO RD
- 652 KABATA RD
- 654 BOOTH RD
- 656 CULVER RD
- 658 SKURAT RD
- 660 BEAR SWAMP RD
- 664 GRAY RD
- 666 LONG RD
- 668 KYTILE PIKE RD
- 670 MAHONEY RD
- 672 GREEN VALLEY RD
- 674 UPDYKE RD
- 676 MOYER RD
- 678 KELLER RD
- 680 NORTH MOUNTAIN RD
- 681 DOBSON RD
- 682 SYLVAN LAKE RD
- 683 SYLVAN LAKE AV
- 684 SCHOOL HOUSE RD
- 685 STROUD RD
- 686 PEAT MOSS RD