

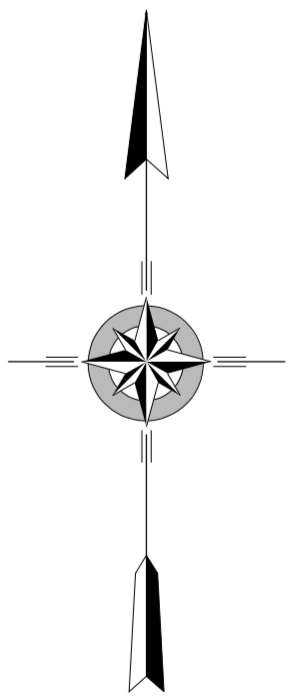
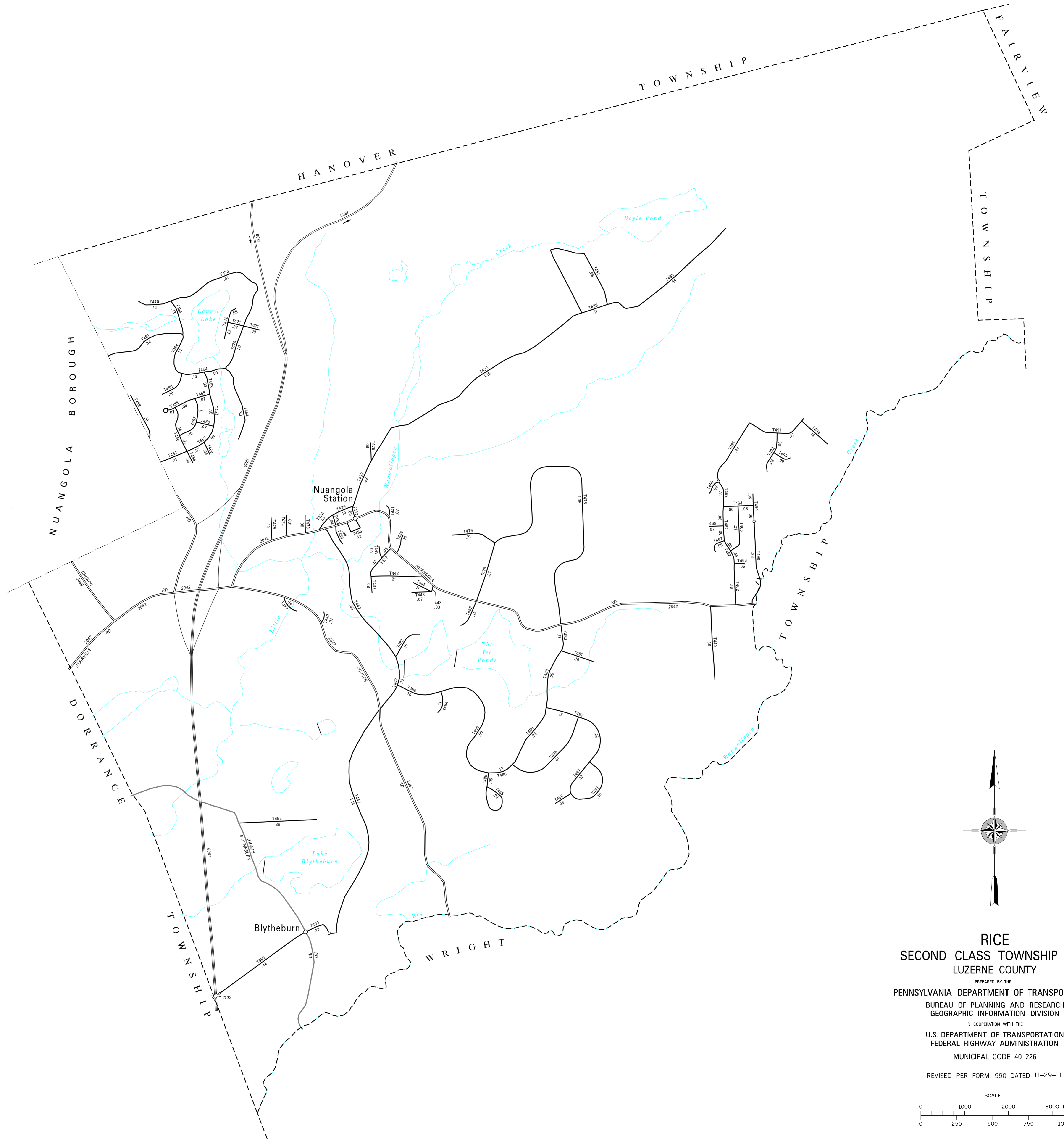
TOTAL MILES	
Township Road System	20.42
State Highway System	9.82
Total	30.24

- 399 PROSPECT RD
- 433 HESLOP RD
- 434 WILLOWBY ST
- 436 LILLIAN DR
- 437 POPE TER
- 438 MARY AV
- 439 FRONT ST
- 440 SCOTT ST
- 441 SCHWINGEN RD
- 442 ROGER ST
- 443 THOMAS ST
- 445 THOMAS STREET EXT
- 447 HENRY DR
- 448 SLOCUM ST
- 449 BURMA RD
- 451 WILDERNESS DR
- 452 PARK DR
- 453 ASPEN DR
- 454 LAUREL DR
- 455 PIN OAK DR
- 456 DEER RACK DR
- 457 FOX LA
- 458 BEAVER TR
- 459 PINE LA
- 460 VISTA DR
- 461 NUANGOLA DR
- 462 FAIRWOOD BLVD
- 463 WINTERGREEN CT
- 464 BASSWOOD DR
- 465 CATALPA AV
- 466 VAN AV
- 467 SASSAFRASS CT
- 468 TANAGER WY
- 469 WOODBROOK WY
- 470 LAKEYVIEW DR
- 471 CARMONT LA
- 472 COPLAY PL
- 473 FIRST ST
- 474 SECOND ST
- 475 THIRD ST
- 476 RALPH ST
- 477 HEINENMEYER ST
- 478 ICE LAKE DR
- 479 WILLOW LA
- 480 ICE HARVEST DR
- 481 MALLARD WY
- 482 CUTTERS LA
- 483 BASS CT
- 484 HAWK LA
- 485 OSPREY DR
- 486 WATERMAN DR
- 487 ICE HOUSE DR
- 488 WINTERBERRY LA
- 490 ALEXANDER BLVD
- 491 WOODBERRY DR
- 492 MANOR DR
- 493 CANDLEWOOD CIR
- 494 TWINS LA

LEGEND

- LIMITED ACCESS HIGHWAY
- STATE ROUTE AND NUMBER
- STATE MAINTAINED BRIDGE ON TOWNSHIP ROAD
- TOWNSHIP ROAD, NUMBER AND SEGMENT LENGTH IN MILES
- IMPASSABLE TOWNSHIP ROAD
- OTHER ROAD
- RAILROAD (IN SERVICE)
- RAILROAD ABANDONED (TRACK RETAINED)
- STATE BOUNDARY
- COUNTY BOUNDARY
- TOWNSHIP BOUNDARY
- CITY OR BOROUGH BOUNDARY
- MUNICIPAL BUILDING
- SPLIT MILEAGE BETWEEN MUNICIPALITIES

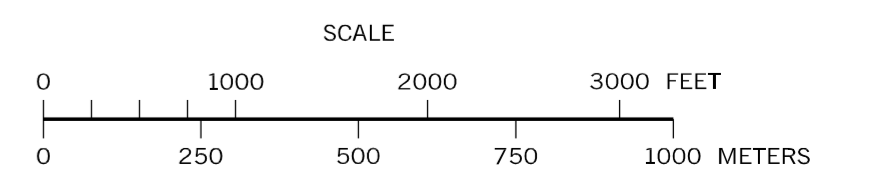
(RECREATED BY JEM 12-3-99) (REVISED 12-13-11)



**RICE
SECOND CLASS TOWNSHIP MAP
LUZERNE COUNTY**

PREPARED BY THE
PENNSYLVANIA DEPARTMENT OF TRANSPORTATION
BUREAU OF PLANNING AND RESEARCH
GEOGRAPHIC INFORMATION DIVISION
IN COOPERATION WITH THE
U.S. DEPARTMENT OF TRANSPORTATION
FEDERAL HIGHWAY ADMINISTRATION
MUNICIPAL CODE 40 226

REVISED PER FORM 990 DATED 11-29-11



TYPE 5 MAP RICE TOWNSHIP LUZERNE COUNTY PENNSYLVANIA