
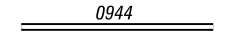
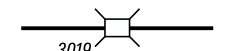
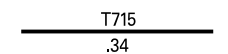







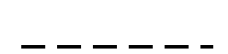


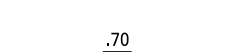
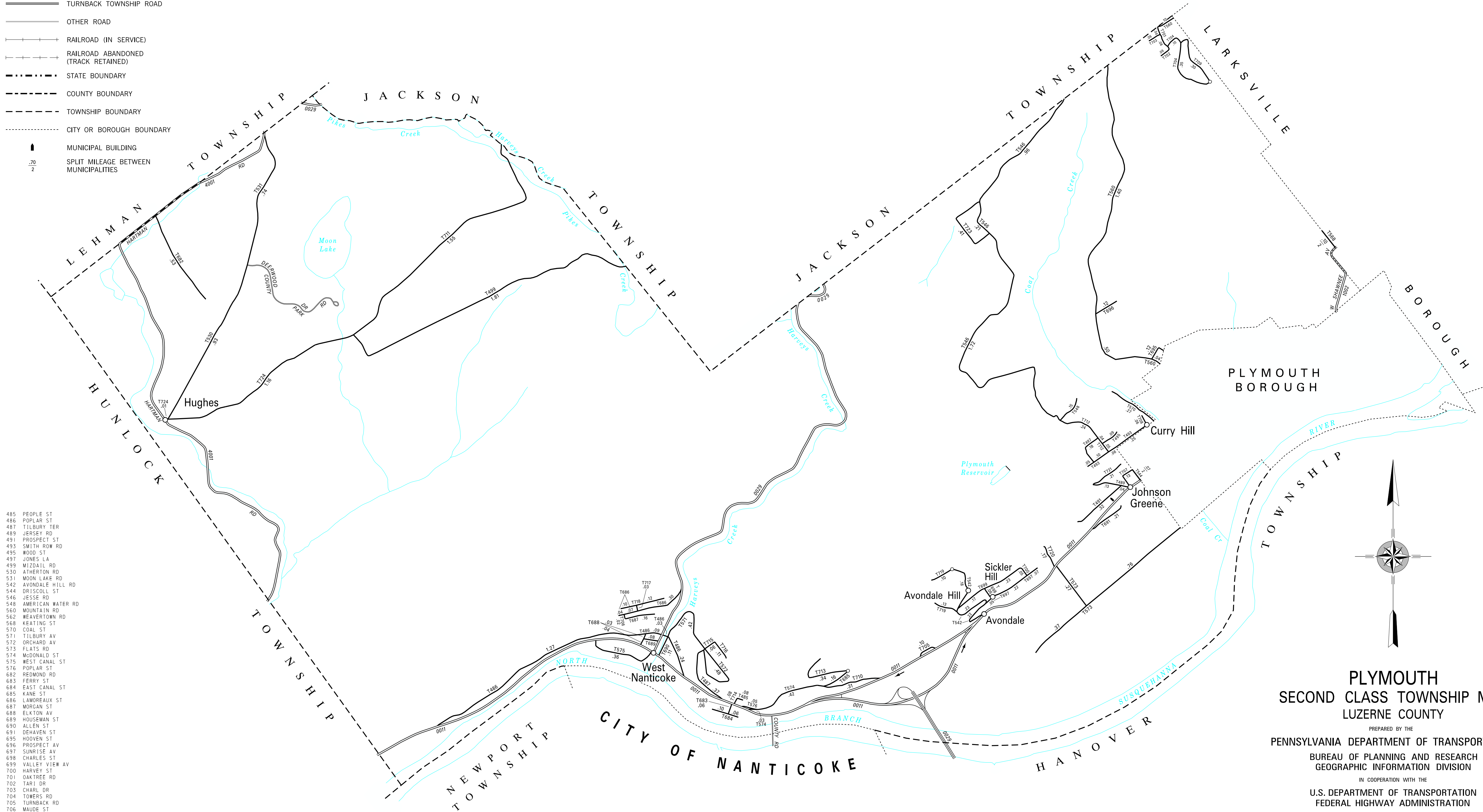


LEGEND

-  LIMITED ACCESS HIGHWAY
-  STATE ROUTE AND NUMBER
-  STATE MAINTAINED BRIDGE ON TOWNSHIP ROAD
-  TOWNSHIP ROAD, NUMBER AND SEGMENT LENGTH IN MILES
-  IMPASSABLE TOWNSHIP ROAD
-  TURNBACK TOWNSHIP ROAD
-  OTHER ROAD
-  RAILROAD (IN SERVICE)
-  RAILROAD ABANDONED (TRACK RETAINED)
-  STATE BOUNDARY
-  COUNTY BOUNDARY
-  TOWNSHIP BOUNDARY
-  CITY OR BOROUGH BOUNDARY
-  MUNICIPAL BUILDING
-  SPLIT MILEAGE BETWEEN MUNICIPALITIES

TOTAL MILES	
Township Road System	25.48 *
State Highway System	10.99
Total	36.47

* Includes ACT 32 Turnback Mileage of .10

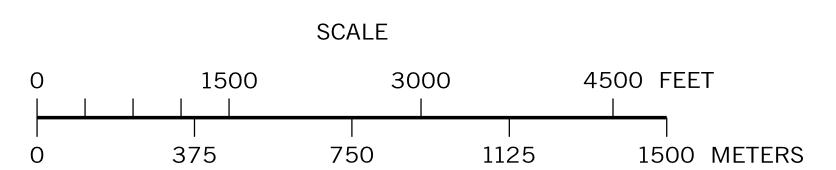


- 485 PEOPLE ST
- 486 POPLAR ST
- 487 TILBURY TER
- 489 JERSEY RD
- 491 PROSPECT ST
- 493 SMITH ROW RD
- 495 WOOD ST
- 497 JONES LA
- 499 MIZDAIL RD
- 530 ATHERTON RD
- 531 MOON LAKE RD
- 542 AVONDALE HILL RD
- 544 DRISCOLL ST
- 546 JESSE RD
- 548 AMERICAN WATER RD
- 560 MOUNTAIN RD
- 562 WEAVERTOWN RD
- 568 KEATING ST
- 570 COAL ST
- 571 TILBURY AV
- 572 ORCHARD AV
- 573 FLATS RD
- 574 McDONALD ST
- 575 WEST CANAL ST
- 576 POPLAR ST
- 682 REDMOND RD
- 683 FERRY ST
- 684 EAST CANAL ST
- 685 KANE ST
- 686 LAMOREAUX ST
- 687 MORGAN ST
- 688 ELKTON AV
- 689 HOUSEMAN ST
- 690 ALLEN ST
- 691 DEHAVEN ST
- 695 HOOVEN ST
- 696 PROSPECT AV
- 697 SUNRISE AV
- 698 CHARLES ST
- 699 VALLEY VIEW AV
- 700 HARVEY ST
- 701 OAK TREE RD
- 702 IARI DR
- 703 CHARL DR
- 704 TOWERS RD
- 705 TURNBACK RD
- 706 MAUDE ST
- 707 BRADLEY ST
- 708 RAILROAD ST
- 709 HILLCREST DR
- 710 MOONEY RD
- 711 PAVLICK RD
- 712 CURRY HILL RD
- 713 JOEL HILL RD
- 714 BARROW ST
- 715 KNOB AV
- 716 MOUNTAIN AV
- 717 GEORGE ST
- 718 GEORGE AV
- 719 RULES RD
- 720 SICKLER HILL RD
- 721 HUNLOCK ST
- 723 DEER RUN RD
- 724 WHITE OAK DR

**PLYMOUTH
SECOND CLASS TOWNSHIP MAP
LUZERNE COUNTY**

PREPARED BY THE
PENNSYLVANIA DEPARTMENT OF TRANSPORTATION
BUREAU OF PLANNING AND RESEARCH
GEOGRAPHIC INFORMATION DIVISION
IN COOPERATION WITH THE
U.S. DEPARTMENT OF TRANSPORTATION
FEDERAL HIGHWAY ADMINISTRATION
MUNICIPAL CODE 40 225

THIS MAP IS PUBLISHED AS A SUPPLEMENTAL
DOCUMENTATION OF LIQUID FUELS TAX FUND MILEAGES
REVISED PER FORM 990 DATED 11-3-17



COPIES OF THIS MAP ARE AVAILABLE AT NOMINAL COST
CONTACT:
PENNSYLVANIA DEPARTMENT OF TRANSPORTATION
SALES STORE
P.O. BOX 3451
HARRISBURG, PENNSYLVANIA 17105-3451
TELEPHONE: (717)787-6746