
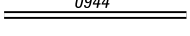

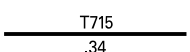











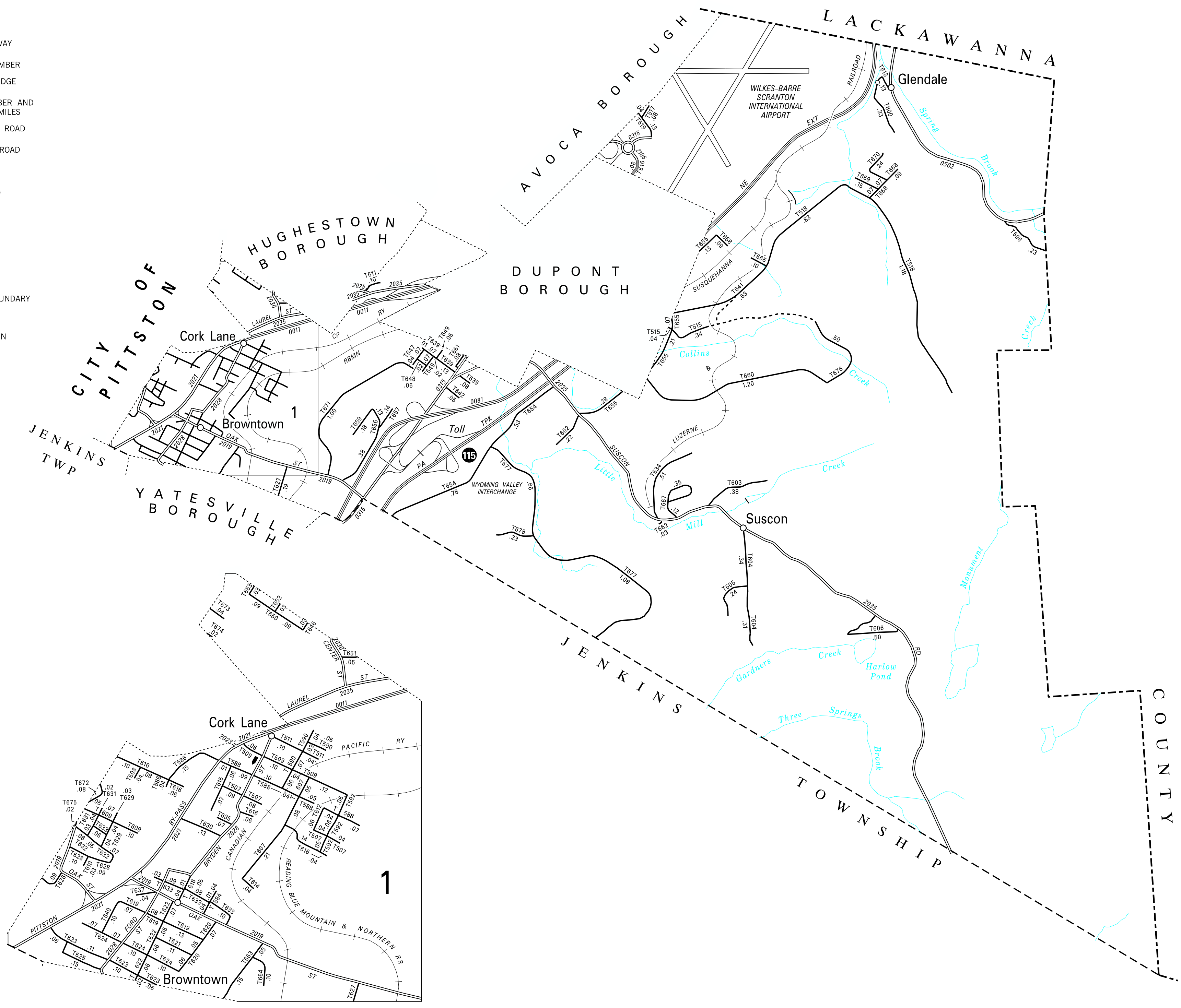


LEGEND

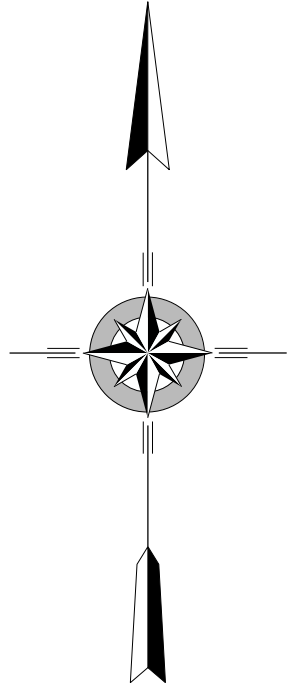
-  LIMITED ACCESS HIGHWAY
-  STATE ROUTE AND NUMBER
-  STATE MAINTAINED BRIDGE ON TOWNSHIP ROAD
-  TOWNSHIP ROAD, NUMBER AND SEGMENT LENGTH IN MILES
-  IMPASSABLE TOWNSHIP ROAD
-  TURNBACK TOWNSHIP ROAD
-  OTHER ROAD
-  RAILROAD (IN SERVICE)
-  RAILROAD ABANDONED (TRACK RETAINED)
-  STATE BOUNDARY
-  COUNTY BOUNDARY
-  TOWNSHIP BOUNDARY
-  CITY OR BOROUGH BOUNDARY
-  MUNICIPAL BUILDING
-  SPLIT MILEAGE BETWEEN MUNICIPALITIES

- 507 ROCK ST
- 509 BROAD ST
- 511 WILLIAM ST
- 515 IMPORT RD
- 516 NAVY WAY RD
- 517 LLOYD ST
- 518 LANGANS RD
- 519 SPRUCE ST
- 584 MORRIS ST
- 586 TEDRICK ST
- 588 NORMAN ST
- 590 LAW ST
- 592 WALL ST
- 596 ASTON MOUNTAIN RD
- 600 CHURCH DR
- 602 POWDER MILL RD
- 603 DAUGHERTY RD
- 604 CHAPEL RD
- 605 BAKER RD
- 606 RIDGE RD
- 607 POOLE ST
- 608 REAR MARKET ST
- 609 PINE ST
- 610 REAR OAK ST
- 611 DOTY ST
- 612 LOWER ROCK ST
- 613 GLENDALE RD
- 614 MOTTIGUE ST
- 615 LONE ST
- 616 MARKET ST
- 618 BRYDEN ST
- 619 FROTHINGHAM ST
- 620 LINCOLN ST
- 621 FLAG ST
- 622 STERLING ST
- 623 WINTER ST
- 624 PARNELL ST
- 625 YATES ST
- 626 SWALLOW ST
- 627 BROWN ST
- 628 OAK ST
- 629 FRONT ST
- 630 GAIN ST
- 631 COAL ST
- 632 RAILROAD ST
- 633 LEWIS ST
- 634 RENFER ST
- 635 BRYDEN LA
- 637 OAK ST SP
- 639 CHAPMAN ST
- 640 STANTON ST
- 641 FREEPORT RD
- 642 HILLSIDE ST
- 646 EAST LA
- 647 STANTON ST
- 648 BOSTON ST
- 649 CURTAIN ST
- 650 VALLEY VIEW TER
- 651 CHESTNUT ST
- 652 GRANDVIEW DR
- 653 FAIRLAWN DR
- 654 ARMSTRONG RD
- 655 COMMERCE RD
- 656 BUTLER RD
- 657 KAMINSKI ST
- 658 PENOX PZ
- 659 RESERVOIR ST
- 660 SATHERS DR
- 661 EAST CHAPMAN ST
- 662 OLD SUSCON RD
- 663 SUNRISE DR
- 664 SUNSET DR
- 665 TARIFF RD
- 667 GABLE CREST DR
- 668 RIDGE ST
- 669 STONE CT
- 670 LEDGE CT
- 671 ENTERPRISE WAY
- 672 CURRAN ST
- 673 CENTER ST
- 674 MILL ST
- 675 TEDRICK ST
- 676 OLDFIELD BLVD
- 677 RESEARCH DR
- 678 PATRIOT DR



TOTAL MILES	
Township Road System	23.33
State Highway System	14.55
Total	37.88

* Includes ACT 32 Turnback Mileage of 0.08



**PITSTON
SECOND CLASS TOWNSHIP MAP
LUZERNE COUNTY**

PREPARED BY THE
PENNSYLVANIA DEPARTMENT OF TRANSPORTATION
BUREAU OF PLANNING AND RESEARCH
GEOGRAPHIC INFORMATION DIVISION
IN COOPERATION WITH THE
U.S. DEPARTMENT OF TRANSPORTATION
FEDERAL HIGHWAY ADMINISTRATION
MUNICIPAL CODE 40 224

REVISED PER FORM 990 DATED 8-2-17

