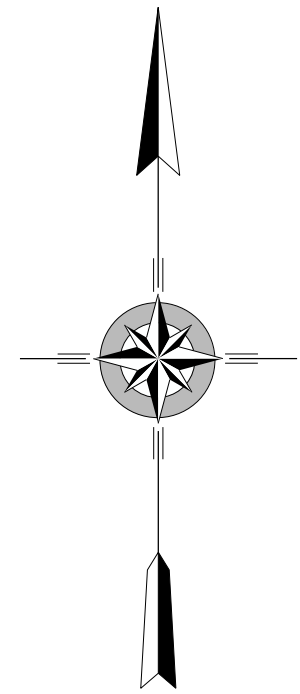
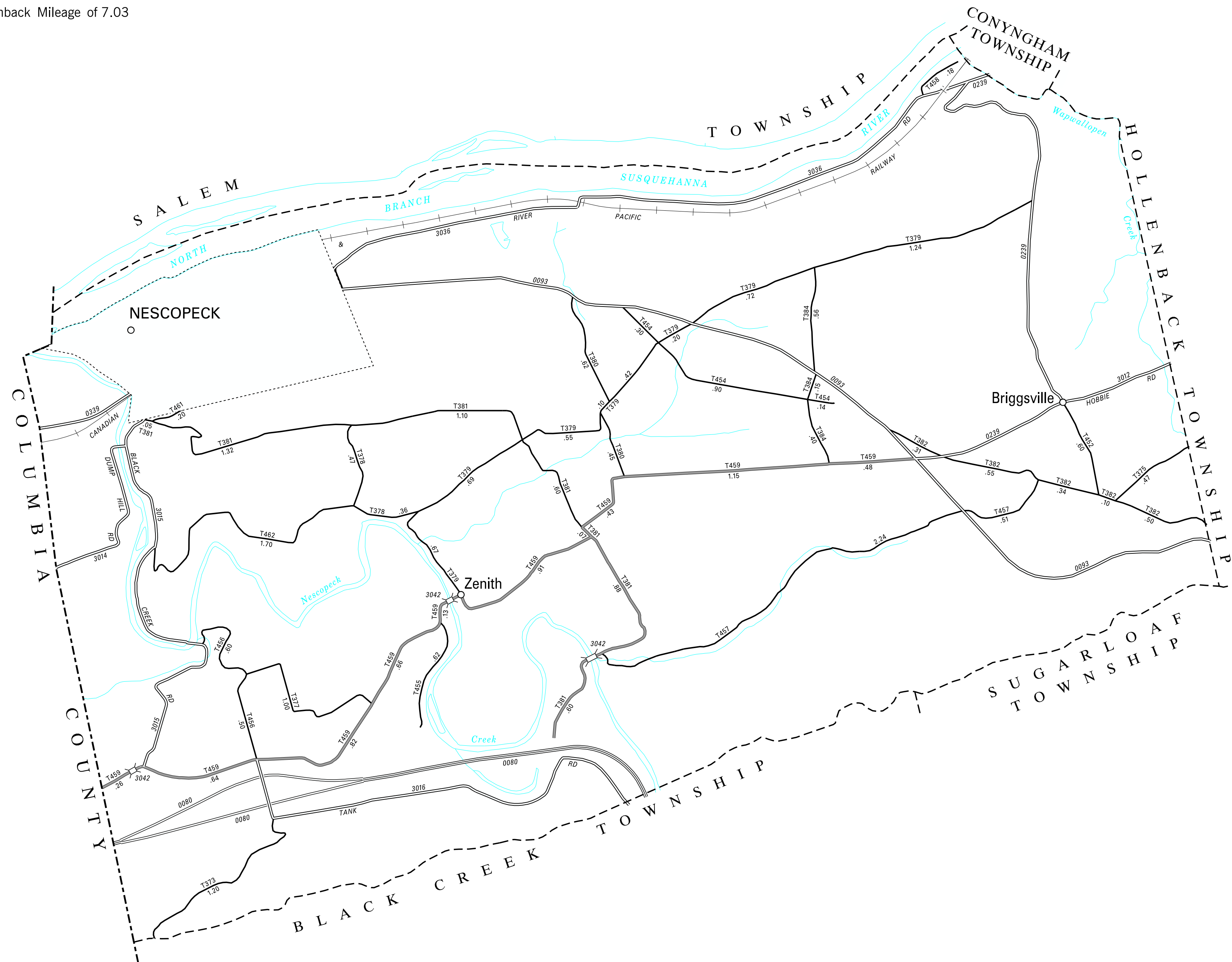


TOTAL MILES	
Township Road System	30.66*
State Highway System	21.55
Total	52.21

* Includes ACT 32 Turnback Mileage of 7.03

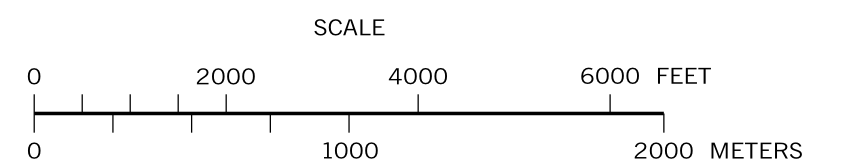
LEGEND

- LIMITED ACCESS HIGHWAY
- STATE ROUTE AND NUMBER
- STATE MAINTAINED BRIDGE ON TOWNSHIP ROAD
- TOWNSHIP ROAD, NUMBER AND SEGMENT LENGTH IN MILES
- IMPASSABLE TOWNSHIP ROAD
- TURNBACK TOWNSHIP ROAD
- OTHER ROAD
- RAILROAD (IN SERVICE)
- RAILROAD ABANDONED (TRACK RETAINED)
- STATE BOUNDARY
- COUNTY BOUNDARY
- TOWNSHIP BOUNDARY
- CITY OR BOROUGH BOUNDARY
- MUNICIPAL BUILDING
- SPLIT MILEAGE BETWEEN MUNICIPALITIES



**NESCOPECK
SECOND CLASS TOWNSHIP MAP
LUZERNE COUNTY**

PREPARED BY THE
PENNSYLVANIA DEPARTMENT OF TRANSPORTATION
 BUREAU OF PLANNING AND RESEARCH
 GEOGRAPHIC INFORMATION DIVISION
 IN COOPERATION WITH THE
U.S. DEPARTMENT OF TRANSPORTATION
 FEDERAL HIGHWAY ADMINISTRATION
 MUNICIPAL CODE 40 223
 THIS MAP IS PUBLISHED AS A SUPPLEMENTAL
 DOCUMENTATION OF LIQUID FUELS TAX FUND MILEAGES
 REVISED PER FORM 990 DATED 11-14-18



- 373 TOWER RD
- 375 OLD MOUNTAIN RD
- 377 MILLERS RD
- 378 YODISKY RD
- 379 WEST CHERRY RD
- 380 CROSS VALLEY RD
- 381 OVERLOOK RD
- 382 OLD BERWICK HWY
- 384 MAPLE RD
- 452 WAPWALLOPEN RD
- 454 CHURCH RD
- 455 PALTJONS RD
- 456 KARCHNERS RD
- 457 HOLLOW RD
- 458 NO NAME RD
- 459 ZENITH RD
- 461 RIDGE RD
- 462 STOUT RD

COPIES OF THIS MAP ARE AVAILABLE AT NOMINAL COST
 CONTACT:
 PENNSYLVANIA DEPARTMENT OF TRANSPORTATION
 SALES STORE
 P.O. BOX 3451
 HARRISBURG, PENNSYLVANIA 17105-3451
 TELEPHONE: (717)767-6746