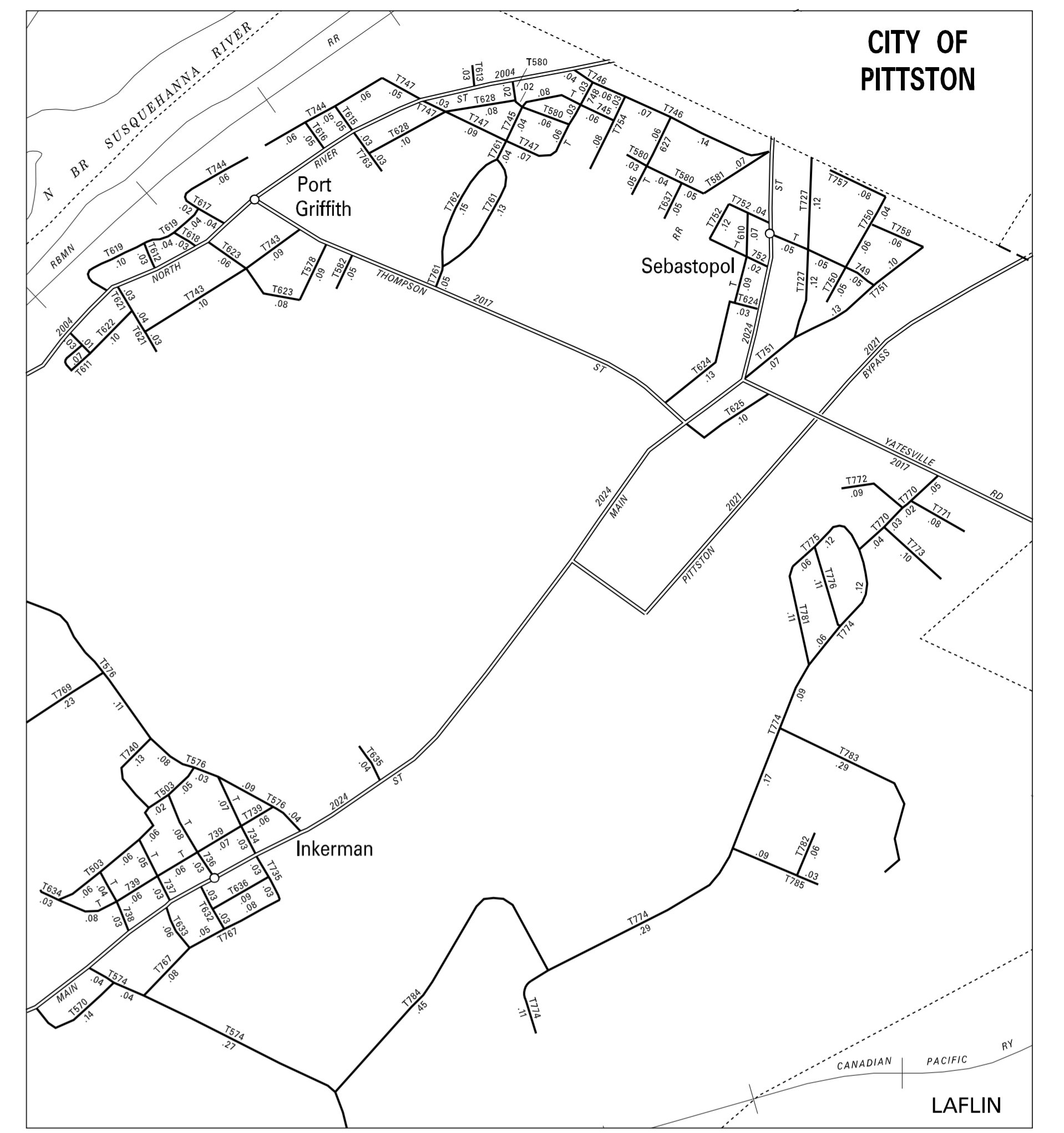
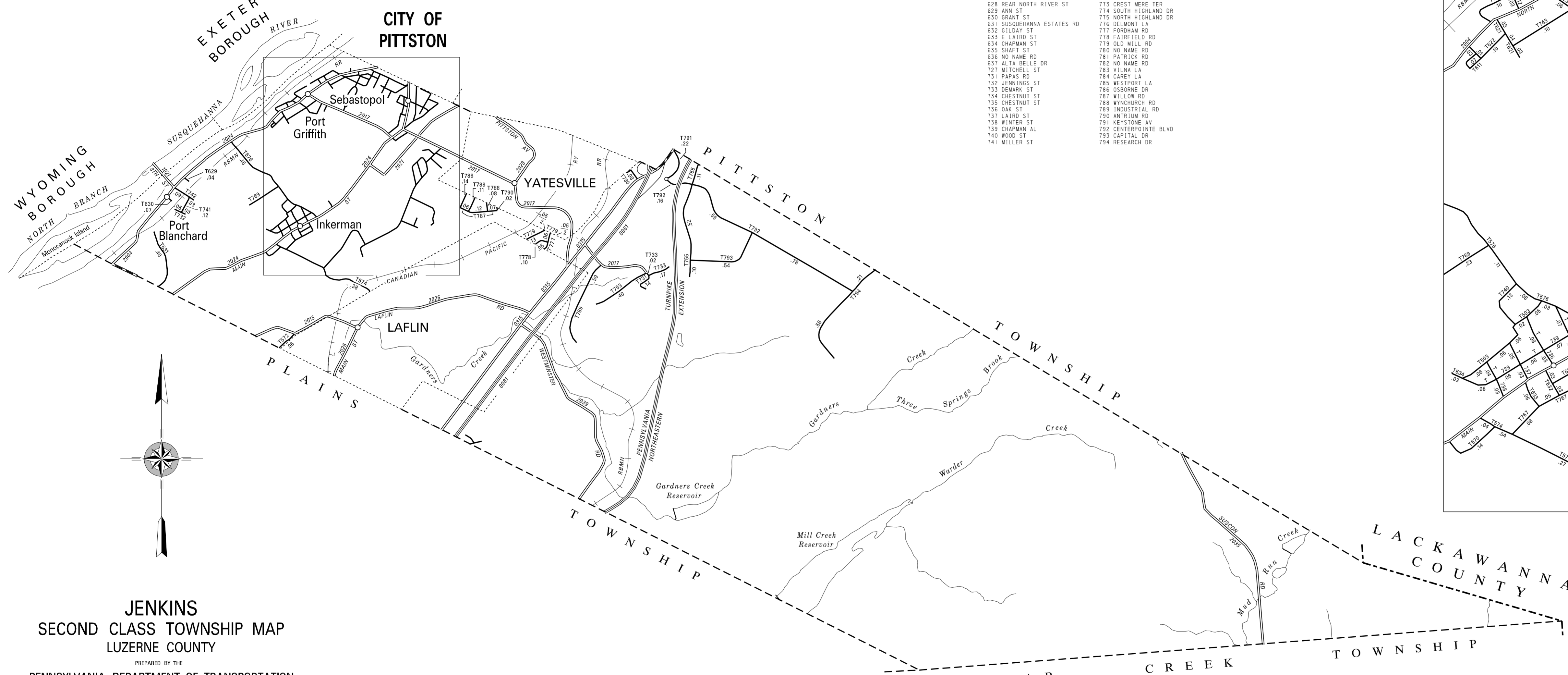


TOTAL MILES
 Township Road System 18.20
 State Highway System 11.63
 Total 29.83

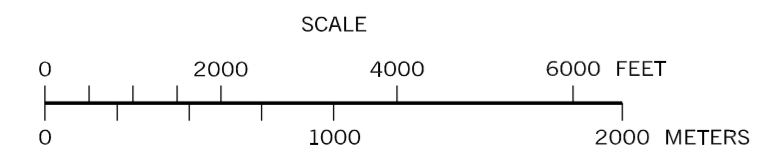
- 503 UNION ST
- 510 S. MARKS LA
- 512 NO NAME RD
- 514 LAFLIN RD
- 516 MARKET ST
- 518 AMBROSE ST
- 580 SPRING ST
- 581 RAILROAD ST
- 582 RUTH ST
- 610 RUDYS AL
- 611 NO NAME RD
- 612 PIERSON LA
- 613 ORCHARD ST
- 615 DELANEY ST
- 616 BRADY ST
- 617 ROSE ST
- 618 NO NAME RD
- 619 GAUGHAN ST
- 621 NO NAME RD
- 622 BEGOSH ST
- 623 EMEN ST
- 624 NO NAME RD
- 625 THOMAS LA
- 627 FOURTH ST
- 628 REAR NORTH RIVER ST
- 629 ANN ST
- 630 GRANT ST
- 631 SUSQUEHANNA ESTATES RD
- 632 GILDAY ST
- 633 E LAIRD RD
- 634 CHAPMAN ST
- 635 SHAFT ST
- 637 ALTA BELLE DR
- 727 MITCHELL ST
- 731 PAPAS RD
- 732 JENNINGS ST
- 733 DEMARK ST
- 734 CHESTNUT ST
- 735 CHESTNUT ST
- 736 OAK ST
- 737 LAIRD ST
- 738 WINTER ST
- 739 CHAPMAN AL
- 740 WOOD ST
- 741 WILLER ST
- 742 TENANT ST
- 743 FRIEND ST
- 744 HOSPITAL ST
- 745 FRONT ST
- 746 WELCH ST
- 747 COAL ST
- 748 SECOND ST
- 749 CHESTNUT ST
- 750 MEADE ST
- 751 TREDRICK ST
- 752 SMITH ST
- 753 SARFS RD
- 754 THIRD ST
- 755 ARMSTRONG RD
- 757 OWEN ST
- 758 DRAM ST
- 761 EAST SUNRISE DR
- 762 WEST SUNRISE DR
- 763 MAY ST
- 767 RUTLEDGE ST
- 769 VALLEY VIEW DR
- 770 HIGHLAND DR
- 771 ALTA VISTA TER
- 772 BON AIRE TER
- 773 CHEST MERE TER
- 774 SOUTH HIGHLAND DR
- 775 NORTH HIGHLAND DR
- 776 DELMONT LA
- 777 FORDHAM RD
- 778 FAIRFIELD RD
- 779 OLD MILL RD
- 780 NO NAME RD
- 781 PATRICK RD
- 782 NO NAME RD
- 783 VILNA LA
- 784 CAREY LA
- 785 WESTPORT LA
- 786 OSBORNE DR
- 787 WILLOW RD
- 788 WYNCHURCH RD
- 789 INDUSTRIAL RD
- 790 ANTRILM RD
- 791 KEVSTONE AV
- 792 CENTERPOINTE BLVD
- 793 CAPITAL DR
- 794 RESEARCH DR



**JENKINS
 SECOND CLASS TOWNSHIP MAP
 LUZERNE COUNTY**

PREPARED BY THE
PENNSYLVANIA DEPARTMENT OF TRANSPORTATION
 BUREAU OF PLANNING AND RESEARCH
 GEOGRAPHIC INFORMATION DIVISION
 IN COOPERATION WITH THE
 U.S. DEPARTMENT OF TRANSPORTATION
 FEDERAL HIGHWAY ADMINISTRATION
 MUNICIPAL CODE 40 219

REVISED PER FORM 990 DATED 12-16-09



(RECREATED BY JEM 1-26-00) (REVISED 1-15-10)

3:1

- LEGEND**
- LIMITED ACCESS HIGHWAY
 - STATE ROUTE AND NUMBER
 - STATE MAINTAINED BRIDGE ON TOWNSHIP ROAD
 - TOWNSHIP ROAD, NUMBER AND SEGMENT LENGTH IN MILES
 - IMPASSABLE TOWNSHIP ROAD
 - OTHER ROAD
 - RAILROAD (IN SERVICE)
 - RAILROAD ABANDONED (TRACK RETAINED)
 - STATE BOUNDARY
 - COUNTY BOUNDARY
 - TOWNSHIP BOUNDARY
 - CITY OR BOROUGH BOUNDARY
 - MUNICIPAL BUILDING
 - SPLIT MILEAGE BETWEEN MUNICIPALITIES