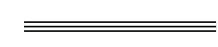
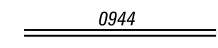
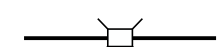
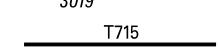
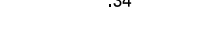



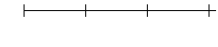
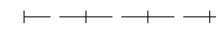

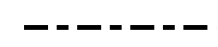
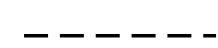


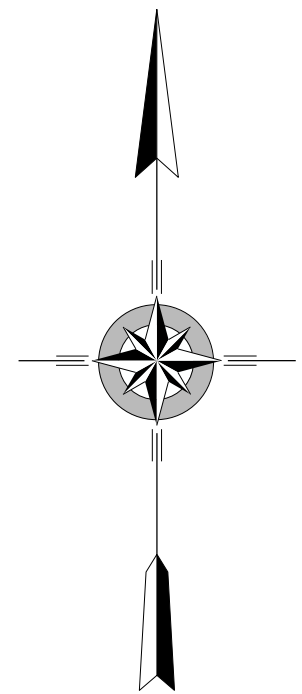
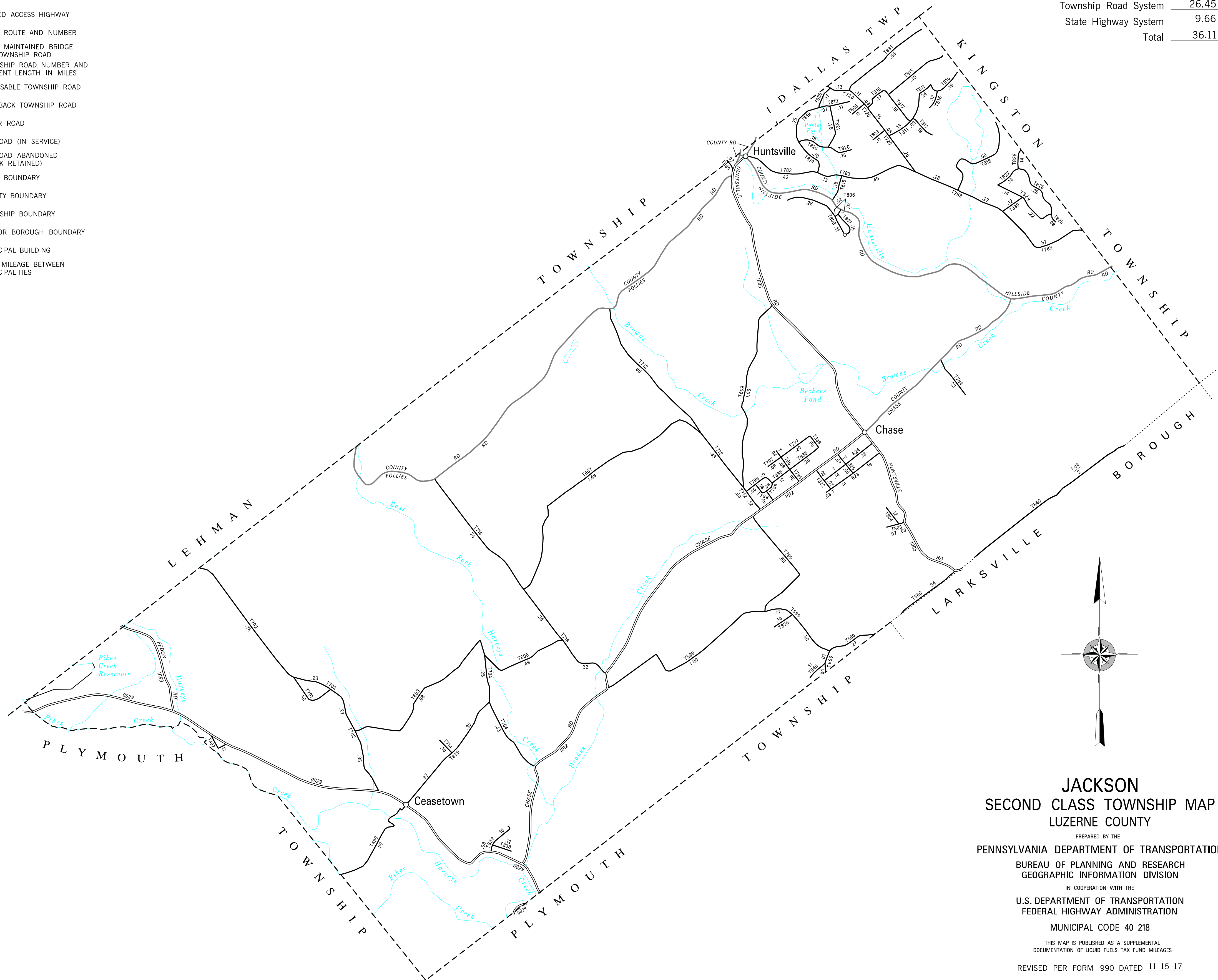


LEGEND

-  LIMITED ACCESS HIGHWAY
-  STATE ROUTE AND NUMBER
-  STATE MAINTAINED BRIDGE ON TOWNSHIP ROAD
-  TOWNSHIP ROAD, NUMBER AND SEGMENT LENGTH IN MILES
-  IMPASSABLE TOWNSHIP ROAD
-  TURNBACK TOWNSHIP ROAD
-  OTHER ROAD
-  RAILROAD (IN SERVICE)
-  RAILROAD ABANDONED (TRACK RETAINED)
-  STATE BOUNDARY
-  COUNTY BOUNDARY
-  TOWNSHIP BOUNDARY
-  CITY OR BOROUGH BOUNDARY
-  MUNICIPAL BUILDING
-  SPLIT MILEAGE BETWEEN MUNICIPALITIES

TOTAL MILES	
Township Road System	26.45
State Highway System	9.66
Total	36.11

- 497 PAVLICK RD
- 499 MIZDALE RD
- 546 JESSE RD
- 560 WEAVERTOWN RD
- 589 CHURCH RD
- 599 MOUNTAIN RD
- 603 SHOULDIS RD
- 605 SALANSKY RD
- 607 KASKO RD
- 609 HARDINSKY RD
- 615 GROSS RD
- 701 JACKSON CHURCH RD
- 702 SMITHS POND RD
- 704 SHADY HILL RD
- 712 GATES RD
- 714 KRAYNAK RD
- 716 PINE TREE RD
- 720 BULFORD RD
- 783 SUTTON RD
- 784 NEWHART RD
- 796 HIGHLAND DR
- 797 RIDGE ST
- 798 BRIARWOOD DR
- 799 CIGARSKI RD
- 803 SUNSET DR
- 804 EDWARDS ST
- 805 FAIRFIELD RD
- 806 FIELDCREST DR
- 807 HOLLY BUSH DR
- 808 PARK AV
- 811 STONEY BROOK RD
- 812 WILLINGTON RD
- 813 STONYINGTON RD
- 815 OLDFIELD RD
- 816 HAMPTON RD
- 817 LONGMEADOW RD
- 818 PINE CONE LA
- 819 BLUEBERRY HILL RD
- 820 CROSSCREEK RD
- 821 DEER HILL RD
- 822 MAPLE ST
- 823 OAK ST
- 824 MEADOWCREST DR
- 825 CHERRY ST
- 826 MARILYN DR
- 827 STONEY MOSS RD
- 828 JIMBER GROVE RD
- 829 SHEFFIELD RD
- 830 WORTHINGTON RD
- 831 SUTTON FARM RD
- 832 BONKO DR
- 833 RUSSELL DR
- 835 MEADOW ST
- 836 EVANS ST
- 838 BEAVER BROOK RD
- 839 ZBIEK RD
- 840 STEELE RD



**JACKSON
SECOND CLASS TOWNSHIP MAP
LUZERNE COUNTY**

PREPARED BY THE
PENNSYLVANIA DEPARTMENT OF TRANSPORTATION
 BUREAU OF PLANNING AND RESEARCH
 GEOGRAPHIC INFORMATION DIVISION
 IN COOPERATION WITH THE
U.S. DEPARTMENT OF TRANSPORTATION
 FEDERAL HIGHWAY ADMINISTRATION
 MUNICIPAL CODE 40 218

THIS MAP IS PUBLISHED AS A SUPPLEMENTAL
 DOCUMENTATION OF LIQUID FUELS TAX FUND MILEAGES
 REVISED PER FORM 990 DATED 11-15-17

COPIES OF THIS MAP ARE AVAILABLE AT NOMINAL COST
 CONTACT:
 PENNSYLVANIA DEPARTMENT OF TRANSPORTATION
 SALES STORE
 P.O. BOX 3451
 HARRISBURG, PENNSYLVANIA 17105-3451
 TELEPHONE: (717)787-6746

