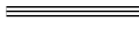
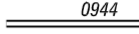
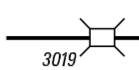
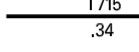










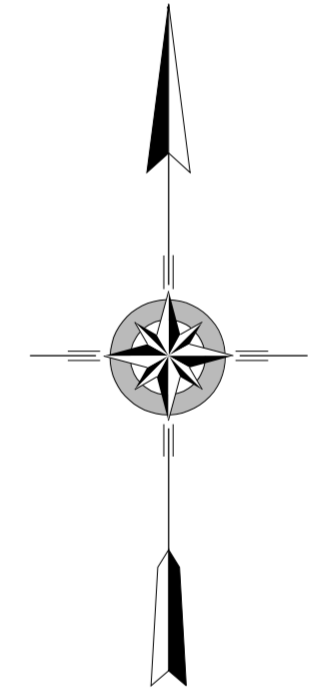
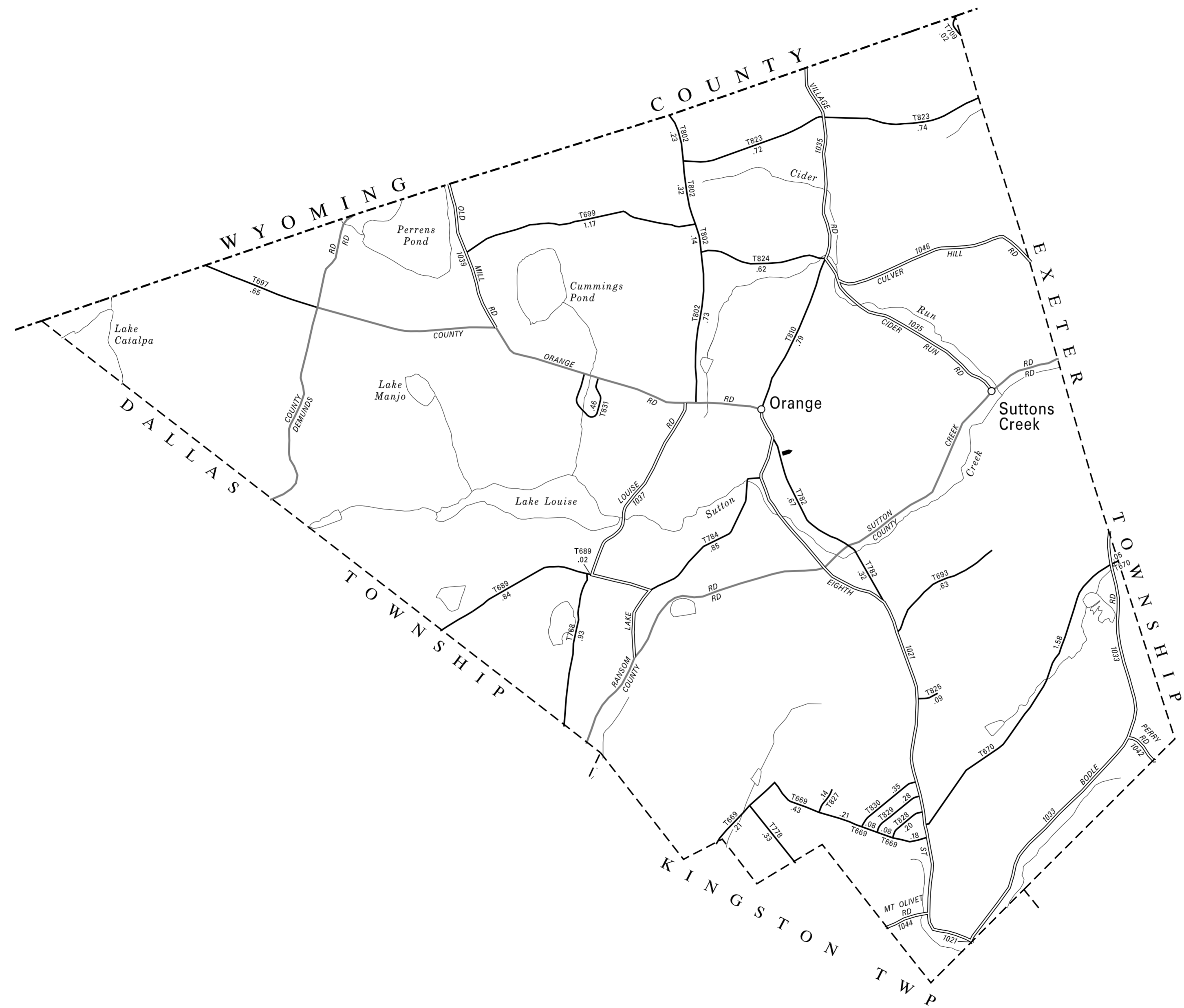


TOTAL MILES	
Township Road System	15.06
State Highway System	11.18
Total	26.24

LEGEND

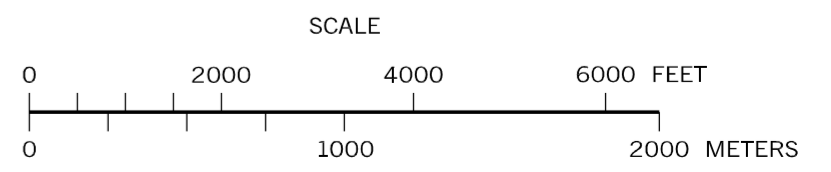
-  LIMITED ACCESS HIGHWAY
-  STATE ROUTE AND NUMBER
-  STATE MAINTAINED BRIDGE ON TOWNSHIP ROAD
-  TOWNSHIP ROAD, NUMBER AND SEGMENT LENGTH IN MILES
-  IMPASSABLE TOWNSHIP ROAD
-  OTHER ROAD
-  RAILROAD (IN SERVICE)
-  RAILROAD ABANDONED (TRACK RETAINED)
-  STATE BOUNDARY
-  COUNTY BOUNDARY
-  TOWNSHIP BOUNDARY
-  CITY OR BOROUGH BOUNDARY
-  MUNICIPAL BUILDING
-  SPLIT MILEAGE BETWEEN MUNICIPALITIES



**FRANKLIN
SECOND CLASS TOWNSHIP MAP
LUZERNE COUNTY**

PREPARED BY THE
PENNSYLVANIA DEPARTMENT OF TRANSPORTATION
 BUREAU OF PLANNING AND RESEARCH
 GEOGRAPHIC INFORMATION DIVISION
 IN COOPERATION WITH THE
U.S. DEPARTMENT OF TRANSPORTATION
 FEDERAL HIGHWAY ADMINISTRATION
 MUNICIPAL CODE 40 213

REVISED PER FORM 990 DATED 11-10-09



TYPE 5 MAP FRANKLIN TOWNSHIP LUZERNE COUNTY PENNSYLVANIA

- 669 COON RD
- 670 LEWIS RD
- 689 VALLEY VIEW RD
- 693 RIDGE RD
- 697 RACE RD
- 699 CUMMINGS RD
- 709 MILL HILL RD
- 768 JAKE MOORE RD
- 778 SICKLER RD
- 782 MUNICIPAL RD
- 784 FLAT ROCK RD
- 802 BRACE RD
- 810 VILLAGE RD
- 823 LOCKVILLE RD
- 824 CIDER RUN RD
- 825 MARIA DR
- 827 ABBEY LA
- 828 FARM VIEW DR
- 829 HILL DR
- 830 CROWN DR
- 831 PINE DR