

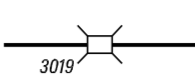
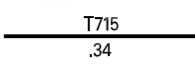










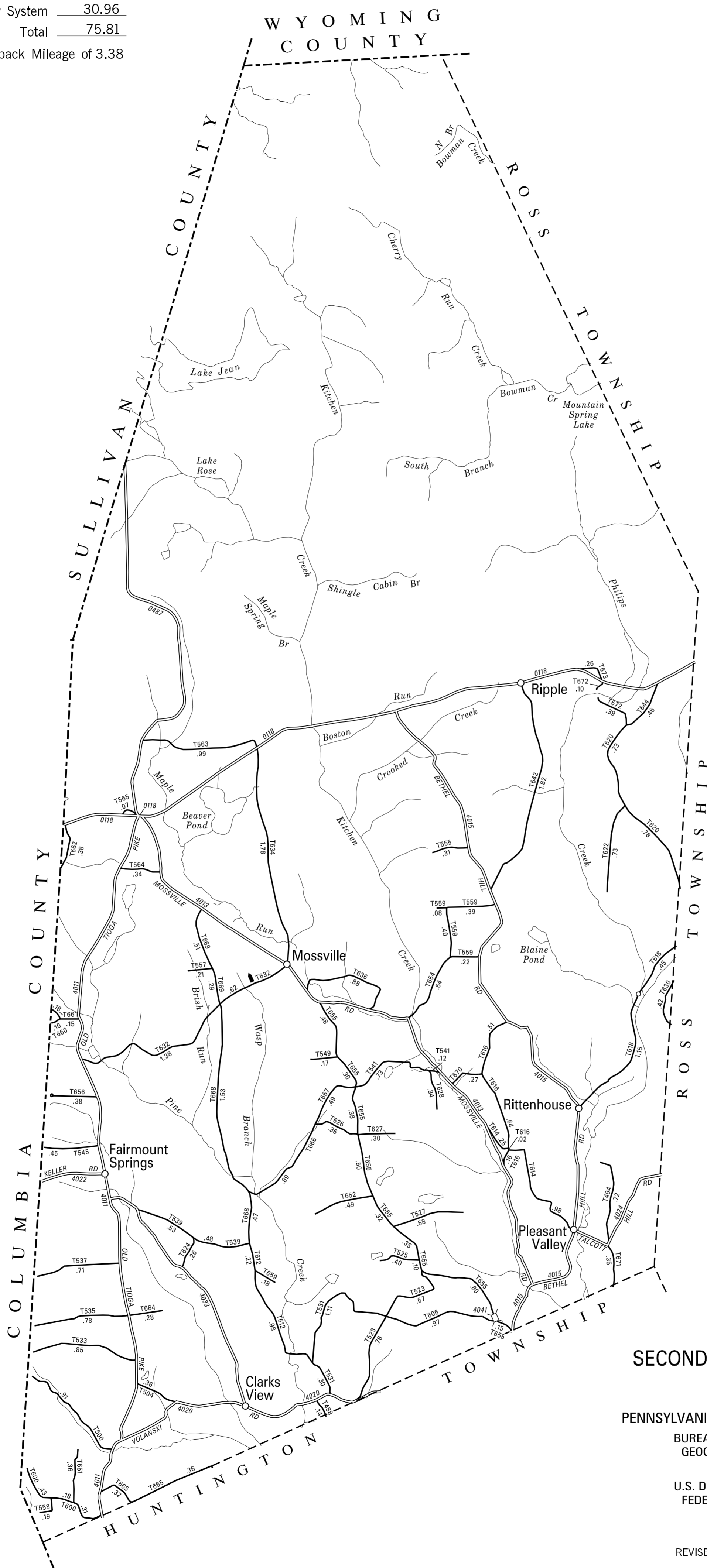


TOTAL MILES
 Township Road System 44.85*
 State Highway System 30.96
 Total 75.81

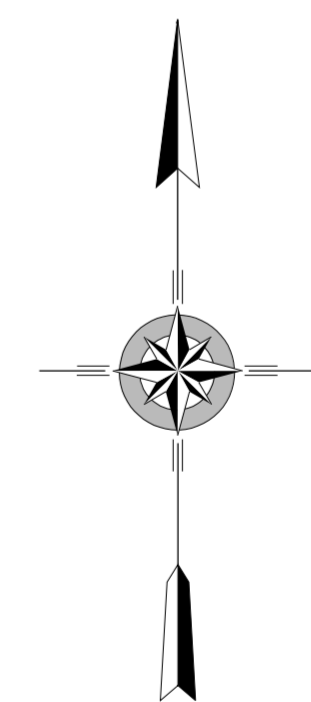
* Includes ACT 32 Turnback Mileage of 3.38

LEGEND

-  LIMITED ACCESS HIGHWAY
-  STATE ROUTE AND NUMBER
-  STATE MAINTAINED BRIDGE ON TOWNSHIP ROAD
-  TOWNSHIP ROAD, NUMBER AND SEGMENT LENGTH IN MILES
-  IMPASSABLE TOWNSHIP ROAD
-  OTHER ROAD
-  RAILROAD (IN SERVICE)
-  RAILROAD ABANDONED (TRACK RETAINED)
-  STATE BOUNDARY
-  COUNTY BOUNDARY
-  TOWNSHIP BOUNDARY
-  CITY OR BOROUGH BOUNDARY
-  MUNICIPAL BUILDING
-  SPLIT MILEAGE BETWEEN MUNICIPALITIES



- 488 SAINT MARTHA'S RD
- 494 HARVEY RD
- 500 LEVIS RD
- 504 WINKLEMAN RD
- 523 BIRTH RD
- 525 BALA RD
- 527 RIDGE RD
- 531 SKAPORA RD
- 533 BARCHIK RD
- 535 MITCHELL RD
- 537 DAVIS RD
- 539 SPENCERS RD
- 541 KERSTEEN RD
- 545 CAMPBELL RD
- 549 McDUGALL RD
- 555 WANDELL RD
- 557 BROBST RD
- 558 THOMAS DR
- 559 SAYE RD
- 563 HYNICK RD
- 564 HARTMAN RD
- 565 CONFERENCE RD
- 600 TUBBS HILL
- 606 GIZA RD
- 612 COMSTOCK RD
- 614 JOHNSTON RD
- 616 BOOTH RD
- 618 HUNTINGTON CREEK RD
- 620 JACKSON HILL
- 622 CRAWFORD RD
- 624 SHORTCUT RD
- 626 DENNICK RD
- 627 ZIGLER RD
- 628 HASEY RD
- 630 BROADWAY HILL
- 632 MUNICIPAL RD
- 634 TRIPP RD
- 636 MOSS RD
- 642 GOSS RD
- 644 MARANSKY RD
- 651 ALBERTON RD
- 652 HANKS HOLLOW RD
- 654 SHADY HILL RD
- 655 RED HILL RD
- 656 FAIRMOUNT DR
- 659 DOUGE RD
- 660 RAKISH RD
- 661 FREAS RD
- 662 COUNTY LINE RD
- 664 BUSH RD
- 665 BAKER HILL RD
- 666 DEVILS ELBOW
- 667 BISTRICHAN RD
- 668 PINE CREEK RD
- 669 JAMES RD
- 670 HOUSSOCK RD
- 671 JAMIE RD
- 672 BRIDGE OUT RD
- 673 PIATT RD



**FAIRMOUNT
 SECOND CLASS TOWNSHIP MAP
 LUZERNE COUNTY**

PREPARED BY THE
PENNSYLVANIA DEPARTMENT OF TRANSPORTATION
 BUREAU OF PLANNING AND RESEARCH
 GEOGRAPHIC INFORMATION DIVISION
 IN COOPERATION WITH THE
 U.S. DEPARTMENT OF TRANSPORTATION
 FEDERAL HIGHWAY ADMINISTRATION
 MUNICIPAL CODE 40 210

