
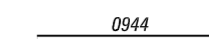

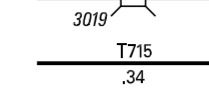






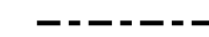


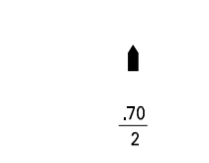
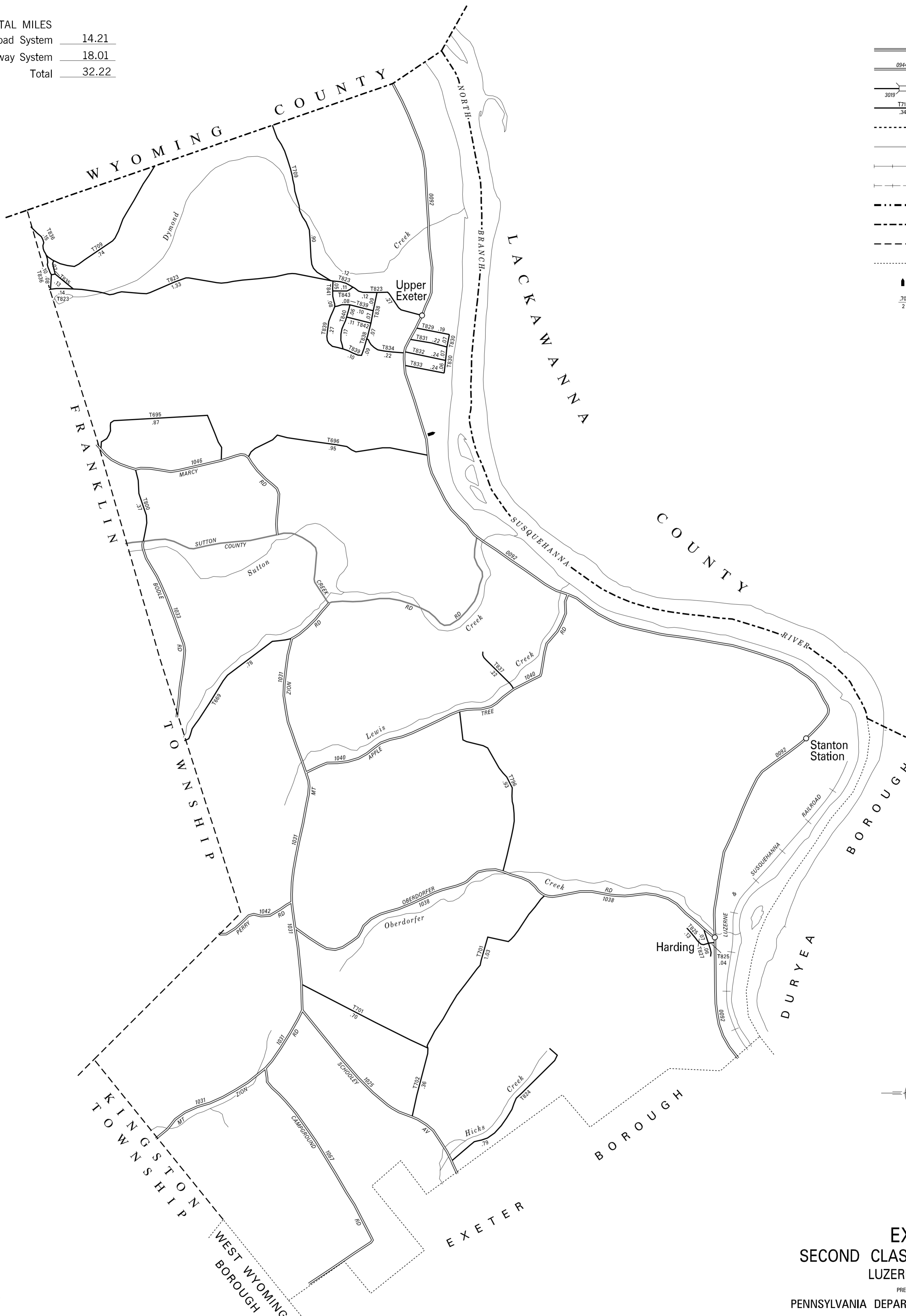


TOTAL MILES	
Township Road System	14.21
State Highway System	18.01
Total	32.22

LEGEND

-  LIMITED ACCESS HIGHWAY
-  STATE ROUTE AND NUMBER
-  STATE MAINTAINED BRIDGE ON TOWNSHIP ROAD
-  TOWNSHIP ROAD, NUMBER AND SEGMENT LENGTH IN MILES
-  IMPASSABLE TOWNSHIP ROAD
-  OTHER ROAD
-  RAILROAD (IN SERVICE)
-  RAILROAD ABANDONED (TRACK RETAINED)
-  STATE BOUNDARY
-  COUNTY BOUNDARY
-  TOWNSHIP BOUNDARY
-  CITY OR BOROUGH BOUNDARY
-  MUNICIPAL BUILDING
-  SPLIT MILEAGE BETWEEN MUNICIPALITIES



- 669 LEWIS RD
- 695 SWEITZER RD
- 696 PECKS RD
- 701 ROTELLE RD
- 702 DELLA LA
- 709 DYMOND RD
- 796 KITCHEN LA
- 800 MILLER RD
- 823 LOCKVILLE RD
- 824 SEARFOSS RD
- 825 PAULINE ST
- 827 JEANNE ST
- 829 TAFT AV
- 830 RIVERSIDE DR
- 831 WILSON AV
- 832 HARDING AV
- 833 COOLIDGE AV
- 834 TERRACE AV
- 835 CHURCH RD
- 836 OLD LOCKVILLE RD
- 837 HASTIE LA
- 838 CREST ST
- 839 CIRCLE DR
- 840 THEODORE ST
- 841 LEE LA
- 842 HEX ST
- 843 SKYTOP RD

**EXETER
SECOND CLASS TOWNSHIP MAP
LUZERNE COUNTY**

PREPARED BY THE
PENNSYLVANIA DEPARTMENT OF TRANSPORTATION
 BUREAU OF PLANNING AND RESEARCH
 GEOGRAPHIC INFORMATION DIVISION
 IN COOPERATION WITH THE
 U.S. DEPARTMENT OF TRANSPORTATION
 FEDERAL HIGHWAY ADMINISTRATION
 MUNICIPAL CODE 40 209

REVISED PER FORM 990 DATED 7-30-99

