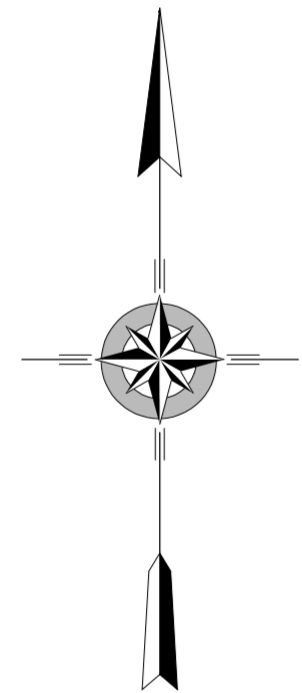
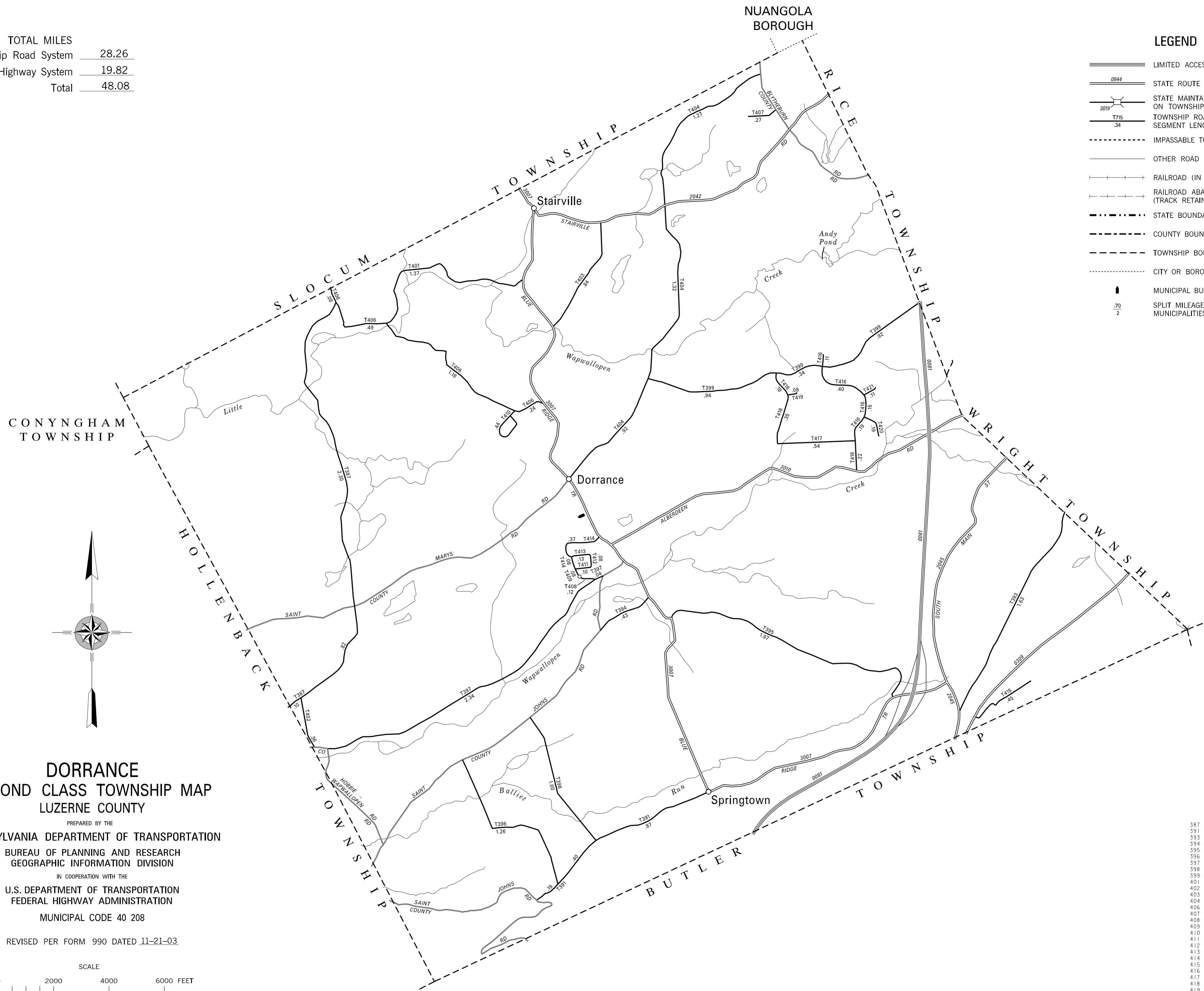


TOTAL MILES	
Township Road System	28.26
State Highway System	19.82
Total	48.08

LEGEND

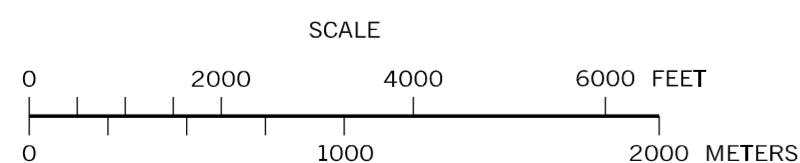
- LIMITED ACCESS HIGHWAY
- STATE ROUTE AND NUMBER
- STATE MAINTAINED BRIDGE ON TOWNSHIP ROAD
- TOWNSHIP ROAD, NUMBER AND SEGMENT LENGTH IN MILES
- IMPASSABLE TOWNSHIP ROAD
- OTHER ROAD
- RAILROAD (IN SERVICE)
- RAILROAD ABANDONED (TRACK RETAINED)
- STATE BOUNDARY
- COUNTY BOUNDARY
- TOWNSHIP BOUNDARY
- CITY OR BOROUGH BOUNDARY
- MUNICIPAL BUILDING
- SPLIT MILEAGE BETWEEN MUNICIPALITIES



**DORRANCE
SECOND CLASS TOWNSHIP MAP
LUZERNE COUNTY**

PREPARED BY THE
PENNSYLVANIA DEPARTMENT OF TRANSPORTATION
BUREAU OF PLANNING AND RESEARCH
GEOGRAPHIC INFORMATION DIVISION
IN COOPERATION WITH THE
U.S. DEPARTMENT OF TRANSPORTATION
FEDERAL HIGHWAY ADMINISTRATION
MUNICIPAL CODE 40 208

REVISED PER FORM 990 DATED 11-21-03



- 387 HOLLOW RD
- 391 SUNSET RD
- 393 YEAGER RD
- 394 RIDGE RD
- 395 LITTLE MOUNTAIN RD
- 396 TANEY RD
- 397 CREEK RD
- 398 ACKER RD
- 399 PROSPECT RD
- 401 HOLLOW RD
- 402 CLARK RD
- 403 SUBYAK RD
- 404 ST MARYS RD
- 406 GEORGES RD
- 407 CHERRYWOOD DR
- 408 HILL DR
- 409 MOUNTAIN RD
- 410 SKYLINE DR
- 411 MARIE LA
- 412 CHIPPER RD
- 413 SACK RD
- 414 MOUNTAIN VIEW RD
- 415 BELLA VISTA DR
- 416 COUNTRY CLUB DR
- 417 SANDWEDGE DR
- 418 FAIRWAY DR
- 419 NINE IRON DR
- 420 SEVEN IRON DR
- 421 EIGHT IRON DR