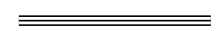
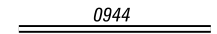
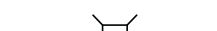






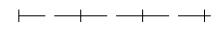







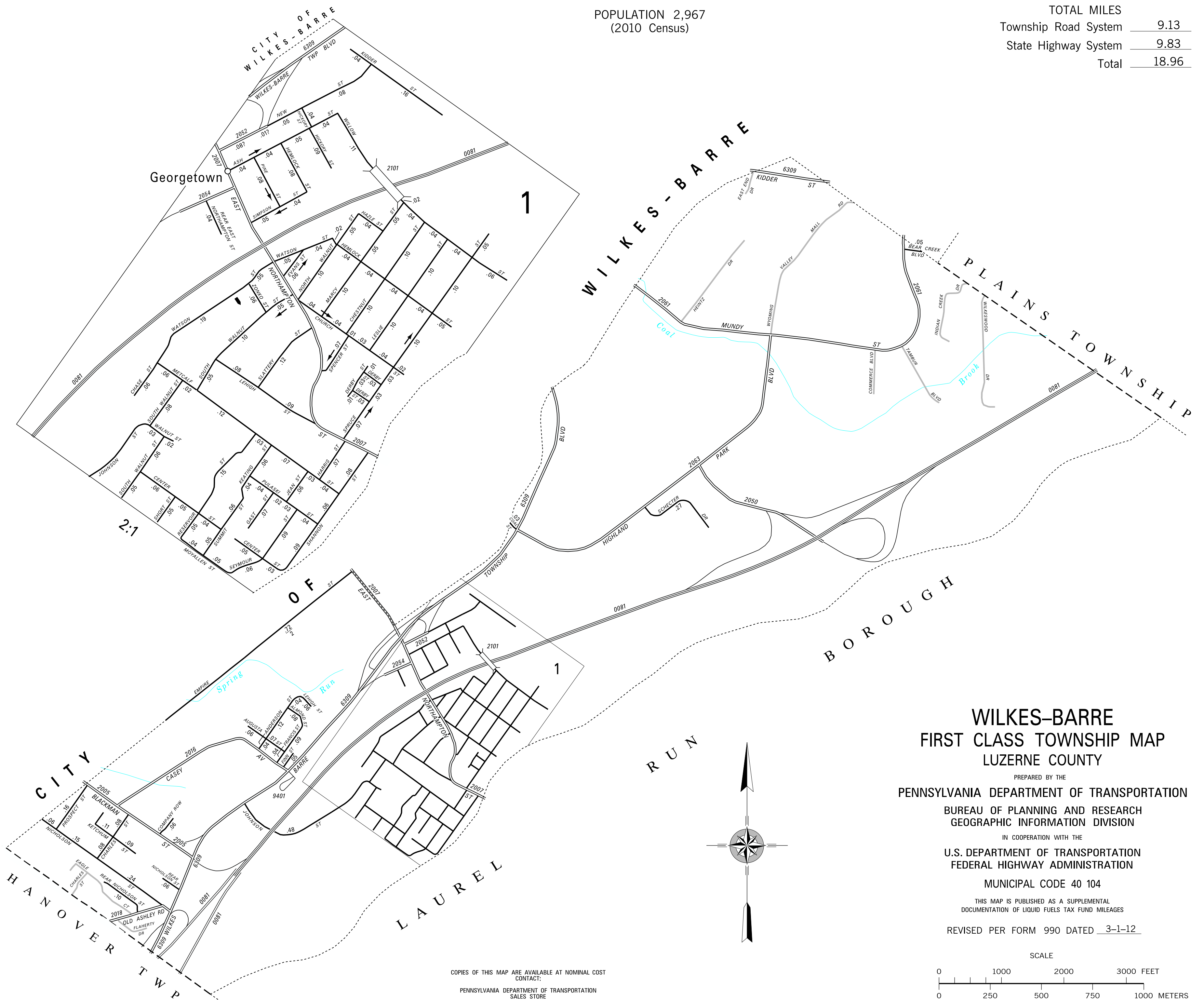
LEGEND

-  LIMITED ACCESS HIGHWAY
-  STATE ROUTE AND NUMBER
-  STATE MAINTAINED BRIDGE ON TOWNSHIP ROAD
-  TOWNSHIP ROAD, NAME AND SEGMENT LENGTH IN MILES
-  IMPASSABLE TOWNSHIP ROAD
-  TURNBACK TOWNSHIP ROAD
-  OTHER ROAD
-  RAILROAD (IN SERVICE)
-  RAILROAD ABANDONED (TRACK RETAINED)
-  STATE BOUNDARY
-  COUNTY BOUNDARY
-  TOWNSHIP BOUNDARY
-  CITY OR BOROUGH BOUNDARY
-  MUNICIPAL BUILDING
-  SPLIT MILEAGE BETWEEN MUNICIPALITIES

- ALMOND ST
- ANDERSON ST
- ASH ST
- AUGUSTA ST
- BEAR CREEK BLVD
- CENTER ST
- CHARLES ST
- CHASE ST
- CHESTNUT ST
- CHURCH ST
- COAL ST
- COMPANY RO
- DERBY ST
- EMPIRE ST
- EVANS ST
- FINN ST
- FRANCIS ST
- GAST ST
- HARRIS ST
- HAZLE ST
- HEMLOCK ST
- HICKORY ST
- JEAN ST
- JOHNSON ST
- KEATING ST
- KETCHUM ST
- KIDDER ST
- LEHIGH ST
- LESLIE ST
- MARCY ST
- METCALF ST
- MOYALLEN ST
- NEW ST
- NICHOLSON ST
- NORTH WALNUT ST
- PINE ST
- PROSPECT ST
- PULASKI ST
- REAR EAST NORTHAMPTON ST
- REAR NICHOLSON ST
- RESERVOIR ST
- SCHECTER DR
- SEYMOUR ST
- SHANNON ST
- SHORT ST
- SIMPSON ST
- SLATTERY ST
- SOUTH WALNUT ST
- SPENCER ST
- SPRUCE ST
- SUMMIT ST
- WALNUT ST
- WATSON ST
- WILLOW ST
- ZONKO ST

POPULATION 2,967
(2010 Census)

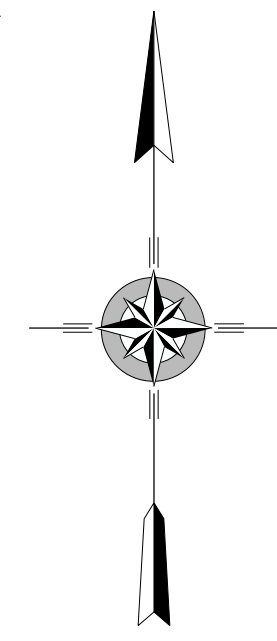
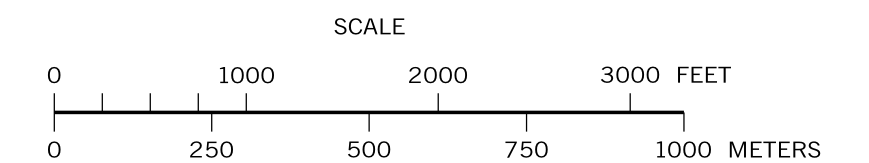
TOTAL MILES	
Township Road System	9.13
State Highway System	9.83
Total	18.96



WILKES-BARRE
FIRST CLASS TOWNSHIP MAP
LUZERNE COUNTY

PREPARED BY THE
PENNSYLVANIA DEPARTMENT OF TRANSPORTATION
BUREAU OF PLANNING AND RESEARCH
GEOGRAPHIC INFORMATION DIVISION
IN COOPERATION WITH THE
U.S. DEPARTMENT OF TRANSPORTATION
FEDERAL HIGHWAY ADMINISTRATION
MUNICIPAL CODE 40 104

THIS MAP IS PUBLISHED AS A SUPPLEMENTAL
DOCUMENTATION OF LIQUID FUELS TAX FUND MILEAGES
REVISED PER FORM 990 DATED 3-1-12



COPIES OF THIS MAP ARE AVAILABLE AT NOMINAL COST
CONTACT:
PENNSYLVANIA DEPARTMENT OF TRANSPORTATION
SALES STORE
P.O. BOX 3451
HARRISBURG, PENNSYLVANIA 17105-3451
TELEPHONE: (717)787-6746