
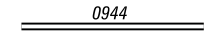
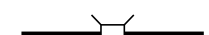






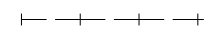







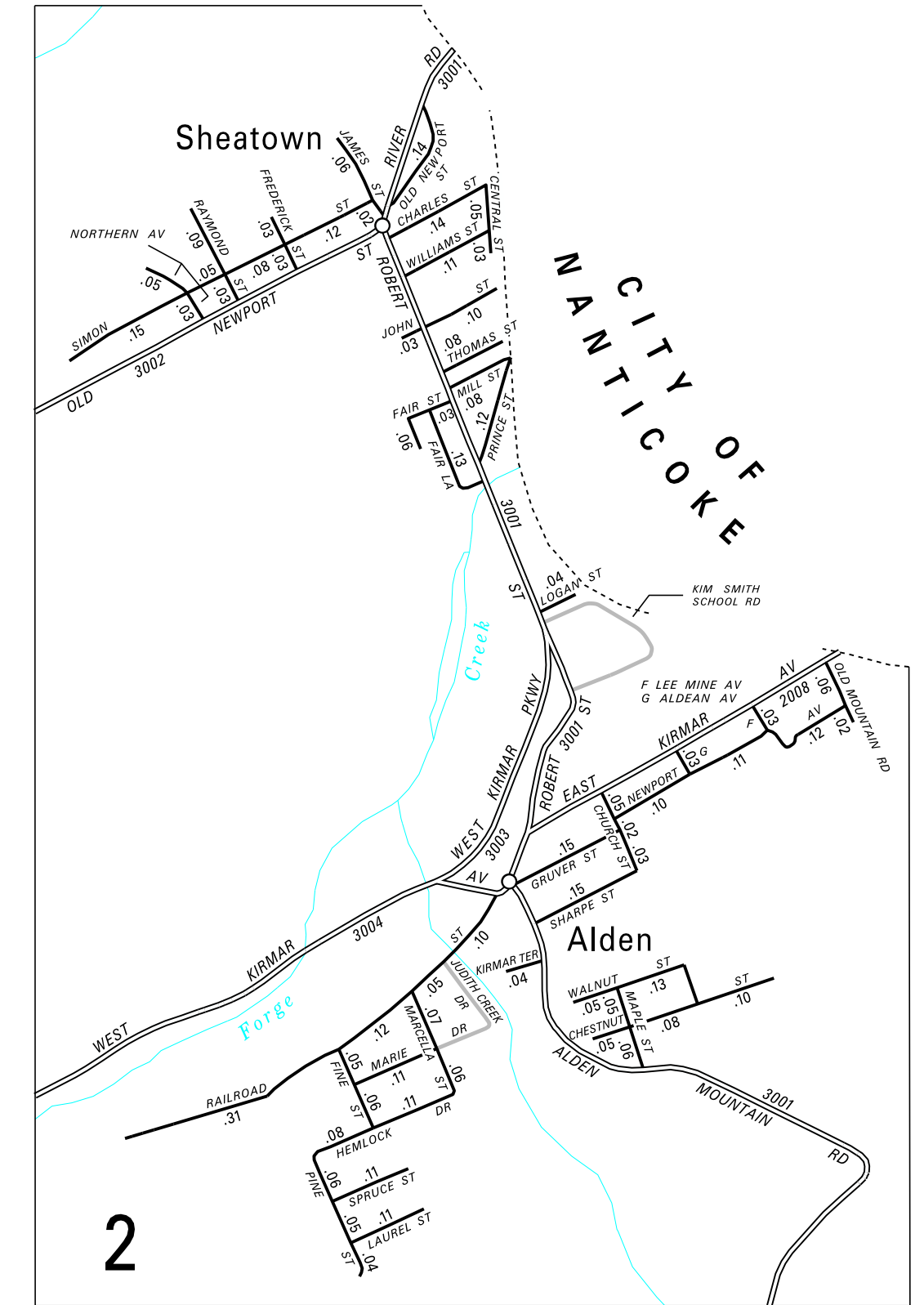
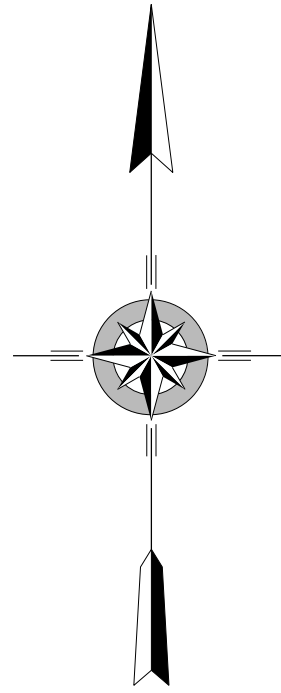
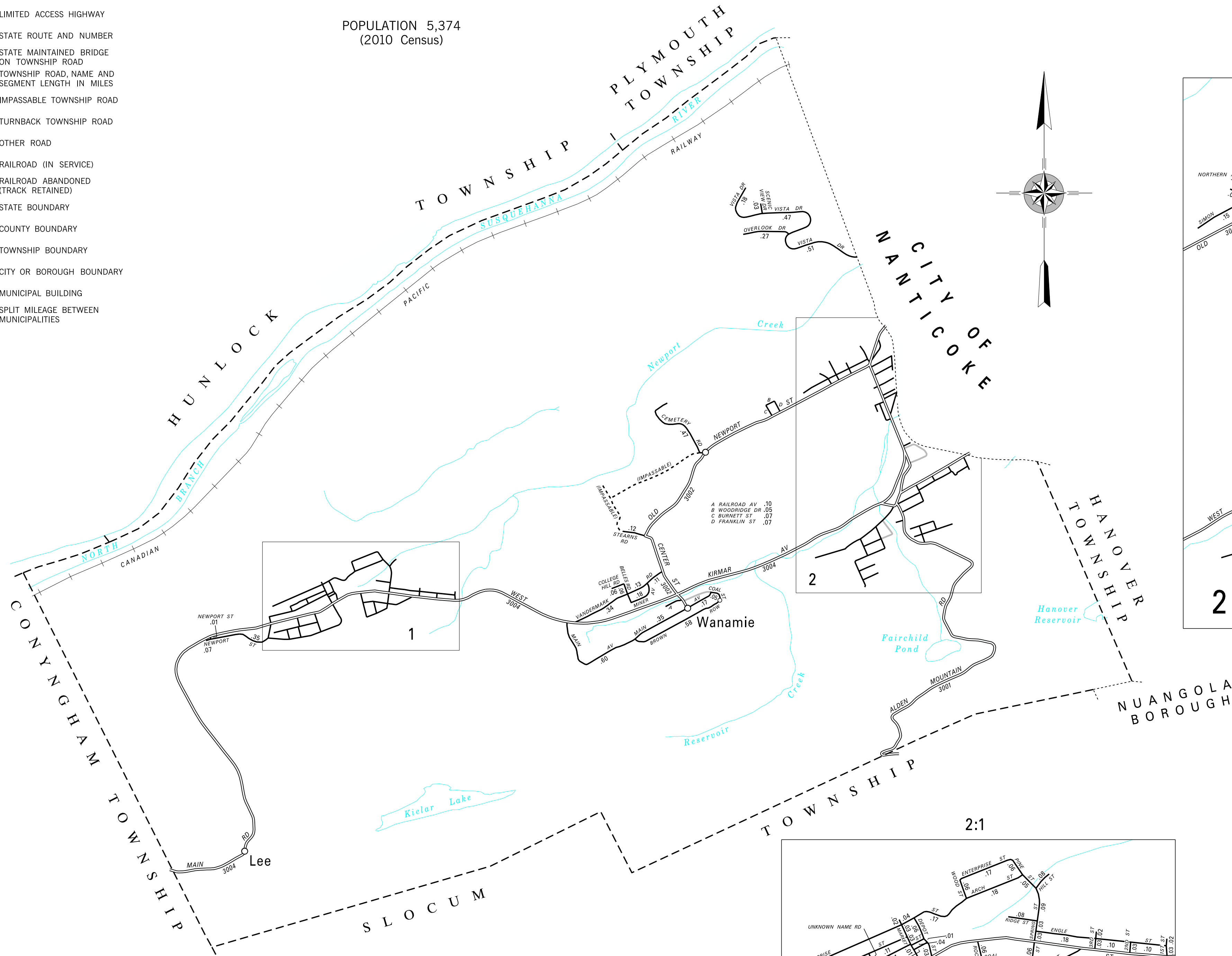
LEGEND

-  LIMITED ACCESS HIGHWAY
-  STATE ROUTE AND NUMBER
-  STATE MAINTAINED BRIDGE ON TOWNSHIP ROAD
-  TOWNSHIP ROAD, NAME AND SEGMENT LENGTH IN MILES
-  IMPASSABLE TOWNSHIP ROAD
-  TURNBACK TOWNSHIP ROAD
-  OTHER ROAD
-  RAILROAD (IN SERVICE)
-  RAILROAD ABANDONED (TRACK RETAINED)
-  STATE BOUNDARY
-  COUNTY BOUNDARY
-  TOWNSHIP BOUNDARY
-  CITY OR BOROUGH BOUNDARY
-  MUNICIPAL BUILDING
-  SPLIT MILEAGE BETWEEN MUNICIPALITIES

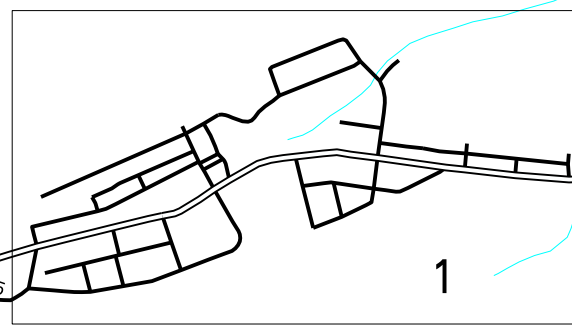
POPULATION 5,374
(2010 Census)

TOTAL MILES	
Township Road System	14.97
State Highway System	12.30
Total	27.27

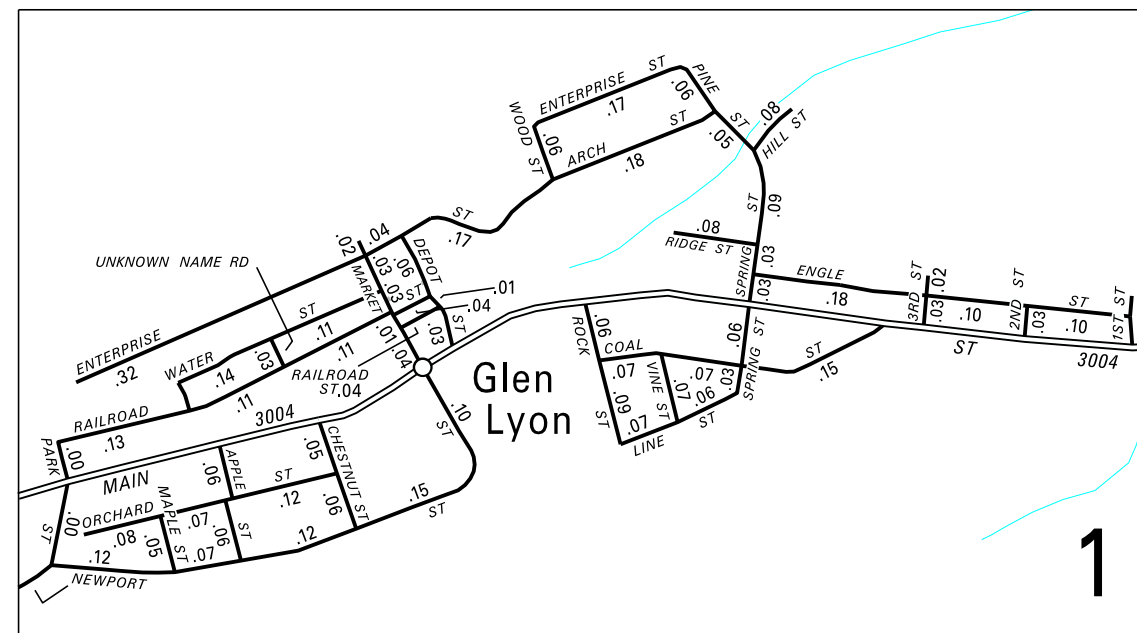
- ALDEN AV
- APPLE ST
- ARCH ST
- BELLES RD
- BROWN ROW
- BURNEIT ST
- CEMTERY RD
- CENTRAL ST
- CHARLES ST
- CHESTNUT ST
- CHURCH ST
- COAL ST
- COLLEGE HILL RD
- DEPOT ST
- ENGLE ST
- ENTERPRISE ST
- FAIR LA
- FAIR ST
- FINE ST
- FIRST ST
- FRANKLIN ST
- FREDERICK ST
- GRUVER ST
- HEMLOCK ST
- HILL ST
- JAMES ST
- JOHN ST
- KIRMAR TER
- LAUREL ST
- LEE WINE AV
- LINE ST
- LOGAN ST
- MAIN AV
- MAPLE ST
- MARCELLA ST
- MARIE DR
- MARKET ST
- MILL ST
- MINER AV
- NEWPORT AV
- NEWPORT ST
- NORTHERN AV
- OLD MOUNTAIN RD
- OLD NEWPORT ST
- ORCHARD ST
- OVERLOOK DR
- PARK ST
- PINE ST
- PRINCE ST
- RAILROAD AV
- RAILROAD ST
- RAYMOND ST
- RIDGE ST
- ROCK ST
- SCENIC VIEW DR
- SECOND ST
- SHARPE ST
- SIMON ST
- SPRING ST
- SPRUCE ST
- STEARNS RD
- THIRD ST
- THOMAS ST
- VANDERMARK RD
- VINE ST
- VISTA DR
- WALNUT ST
- WATER ST
- WILLIAMS ST
- WOOD ST
- WOODRIDGE DR



2:1



1



1

COPIES OF THIS MAP ARE AVAILABLE AT NOMINAL COST CONTACT:
PENNSYLVANIA DEPARTMENT OF TRANSPORTATION
SALES STORE
P.O. BOX 3451
HARRISBURG, PENNSYLVANIA 17105-3451
TELEPHONE: (717)787-6746

**NEWPORT
FIRST CLASS TOWNSHIP MAP
LUZERNE COUNTY**

PREPARED BY THE
PENNSYLVANIA DEPARTMENT OF TRANSPORTATION
BUREAU OF PLANNING AND RESEARCH
GEOGRAPHIC INFORMATION DIVISION
IN COOPERATION WITH THE
U.S. DEPARTMENT OF TRANSPORTATION
FEDERAL HIGHWAY ADMINISTRATION

MUNICIPAL CODE 40 102

THIS MAP IS PUBLISHED AS A SUPPLEMENTAL
DOCUMENTATION OF LIQUID FUELS TAX FUND MILEAGES

REVISED PER FORM 990 DATED 6-4-12

