


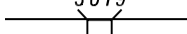


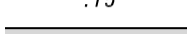












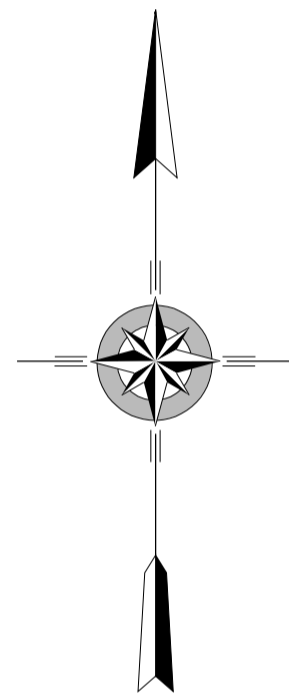
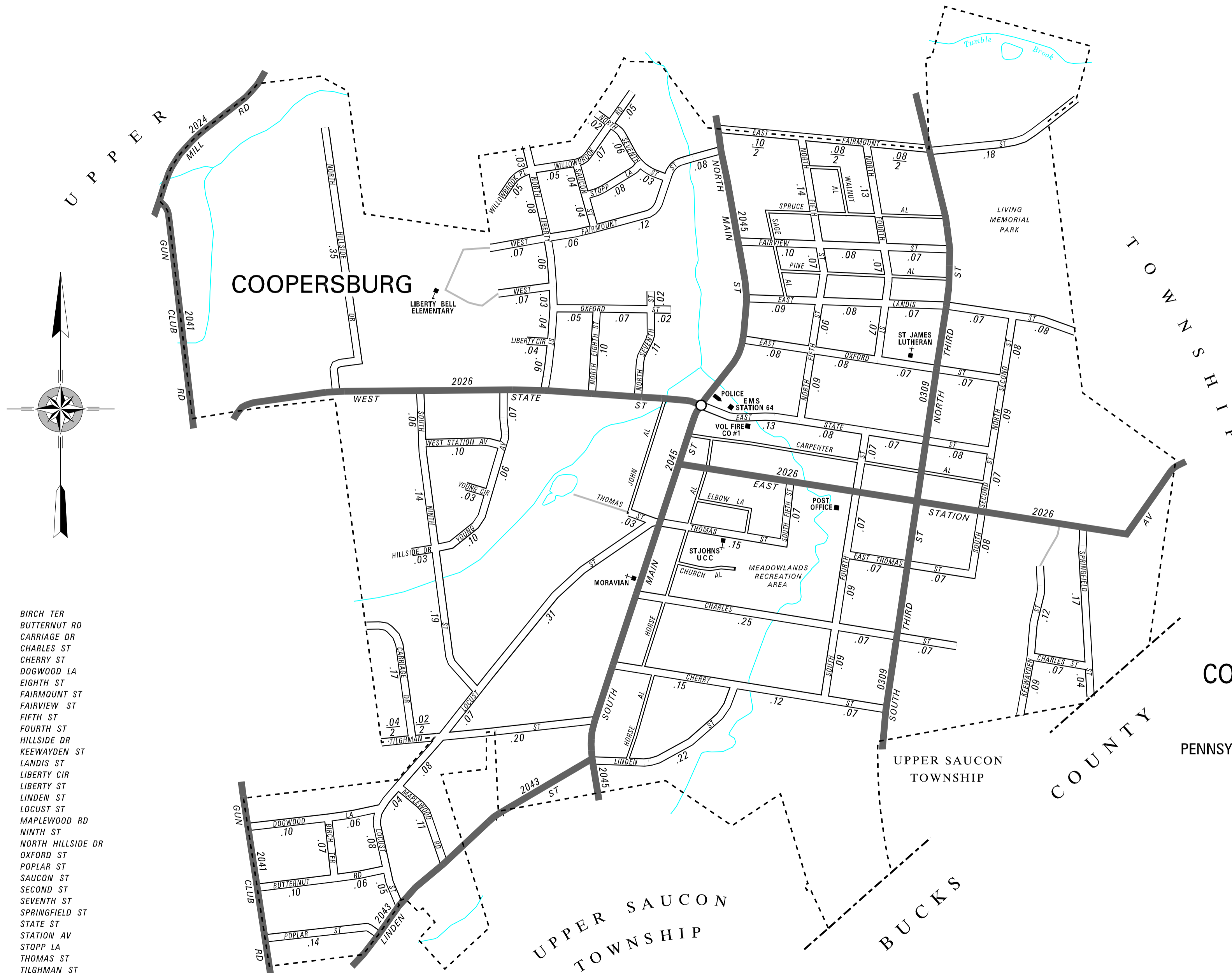
TOTAL MILES
 Borough Road System 9.11
 State Highway System 2.93
 Total 12.04

POPULATION 2,582
 (2000 Census)

S A U C O N

LEGEND

-  LIMITED ACCESS HIGHWAY
-  0944 STATE ROUTE AND NUMBER
-  3019 STATE MAINTAINED BRIDGE ON BOROUGH STREET
-  OAK ST .15 BOROUGH STREET NAME AND SEGMENT LENGTH IN MILES
-  TURNBACK BOROUGH STREET
-  BOROUGH ALLEY
-  OTHER ROAD
-  RAILROAD
-  STATE BOUNDARY
-  COUNTY BOUNDARY
-  TOWNSHIP BOUNDARY
-  CITY BOUNDARY
-  BOROUGH BOUNDARY
-  MUNICIPAL BUILDING
-  .70 / 2 SPLIT MILEAGE BETWEEN MUNICIPALITIES
-  1 SCHOOL, COLLEGE OR UNIVERSITY
-  ■ POINT OF INTEREST



BIRCH TER
 BUTTERNUT RD
 CARRIAGE DR
 CHARLES ST
 CHERRY ST
 DOGWOOD LA
 EIGHTH ST
 FAIRMOUNT ST
 FAIRVIEW ST
 FIFTH ST
 FOURTH ST
 HILLSIDE DR
 KEEWAYDEN ST
 LANDIS ST
 LIBERTY CIR
 LIBERTY ST
 LINDEN ST
 LOCUST ST
 MAPLEWOOD RD
 NINTH ST
 NORTH HILLSIDE DR
 OXFORD ST
 POPLAR ST
 SAUCON ST
 SECOND ST
 SEVENTH ST
 SPRINGFIELD ST
 STATE ST
 STATION AV
 STOPP LA
 THOMAS ST
 TILGHMAN ST
 WILLOWBROOK PL
 WILLOWBROOK RD
 YOUNG AV
 YOUNG CIR



COOPERSBURG BOROUGH

LEHIGH COUNTY

PREPARED BY THE
 PENNSYLVANIA DEPARTMENT OF TRANSPORTATION

BUREAU OF PLANNING AND RESEARCH
 GEOGRAPHIC INFORMATION DIVISION

IN COOPERATION WITH THE
 U.S. DEPARTMENT OF TRANSPORTATION
 FEDERAL HIGHWAY ADMINISTRATION

AND
 MUNICIPAL SERVICES DISTRICT 5-0
 MUNICIPAL CODE 39 403

REVISED PER FORM 990 DATED 12-7-94

