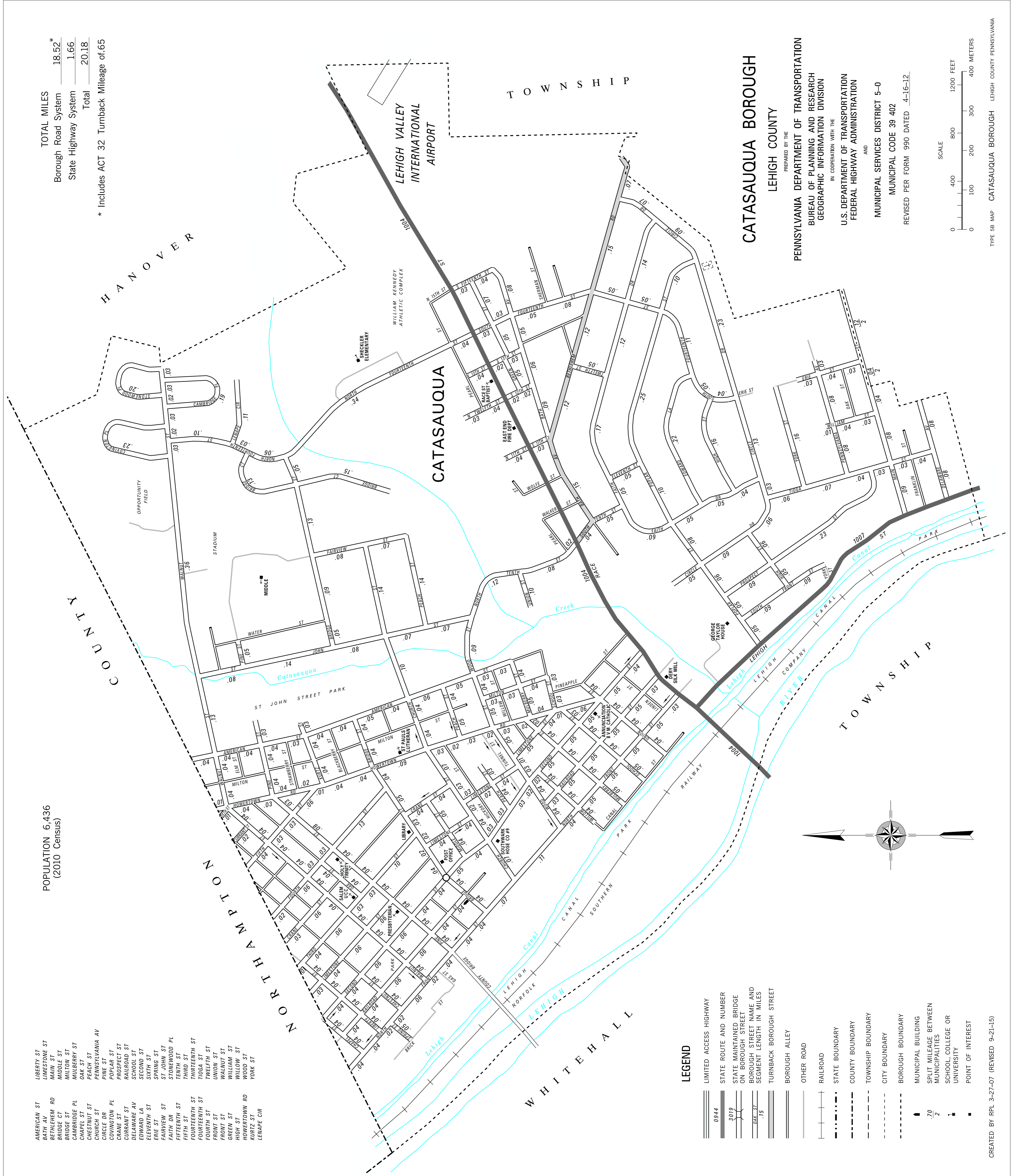


AMERICAN ST  
BATH AV  
BETHLEHEM RD  
BRIDGE CT  
CAMBRIDGE PL  
CHAPEL ST  
CHESTNUT ST  
CHURCH ST  
CIRCLE DR  
COVINGTON PL  
CRANE ST  
CURRENT AV  
DELAWARE AV  
EDWARD LA  
ELEVENTH ST  
ERIE ST  
FAIRVIEW ST  
FAITH DR  
FIFTEENTH ST  
FIFTH ST  
FOURTEENTH ST  
FOURTH ST  
FRONT ST  
GREEN ST  
HIGH ST  
HOWERTOWN RD  
KURTZ ST  
LEINAPE CIR

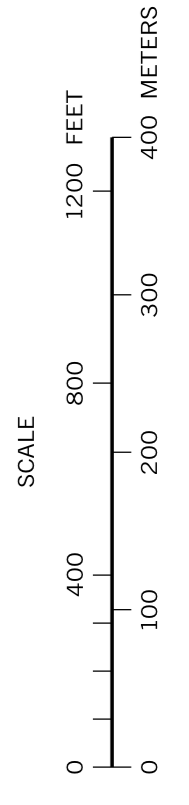
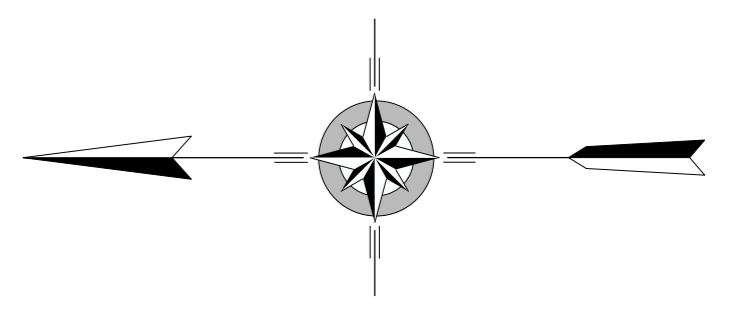
POPULATION 6,436  
(2010 Census)

TOTAL MILES  
Borough Road System 18.52\*  
State Highway System 1.66  
Total 20.18  
\* Includes ACT 32 Turnback Mileage of.65



**LEGEND**

- 0944 LIMITED ACCESS HIGHWAY
- 3019 STATE ROUTE AND NUMBER
- ON BOROUGH STREET
- ON BOROUGH STREET
- BOROUGH STREET NAME AND SEGMENT LENGTH IN MILES
- 0.06-.15 TURNBACK BOROUGH STREET
- BOROUGH ALLEY
- OTHER ROAD
- RAILROAD
- STATE BOUNDARY
- COUNTY BOUNDARY
- TOWNSHIP BOUNDARY
- CITY BOUNDARY
- BOROUGH BOUNDARY
- MUNICIPAL BUILDING
- 0.70 SPLIT MILEAGE BETWEEN MUNICIPALITIES
- 2 SCHOOL, COLLEGE OR UNIVERSITY
- POINT OF INTEREST



**CATASAUQUA BOROUGH**  
LEHIGH COUNTY

PREPARED BY THE  
PENNSYLVANIA DEPARTMENT OF TRANSPORTATION  
BUREAU OF PLANNING AND RESEARCH  
GEOGRAPHIC INFORMATION DIVISION  
IN COOPERATION WITH THE  
U.S. DEPARTMENT OF TRANSPORTATION  
FEDERAL HIGHWAY ADMINISTRATION  
AND  
MUNICIPAL SERVICES DISTRICT 5-0  
MUNICIPAL CODE 39 402  
REVISED PER FORM 990 DATED 4-16-12