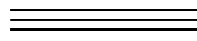
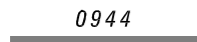
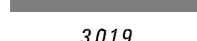
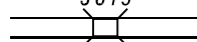

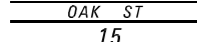


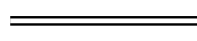




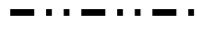


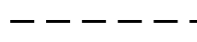
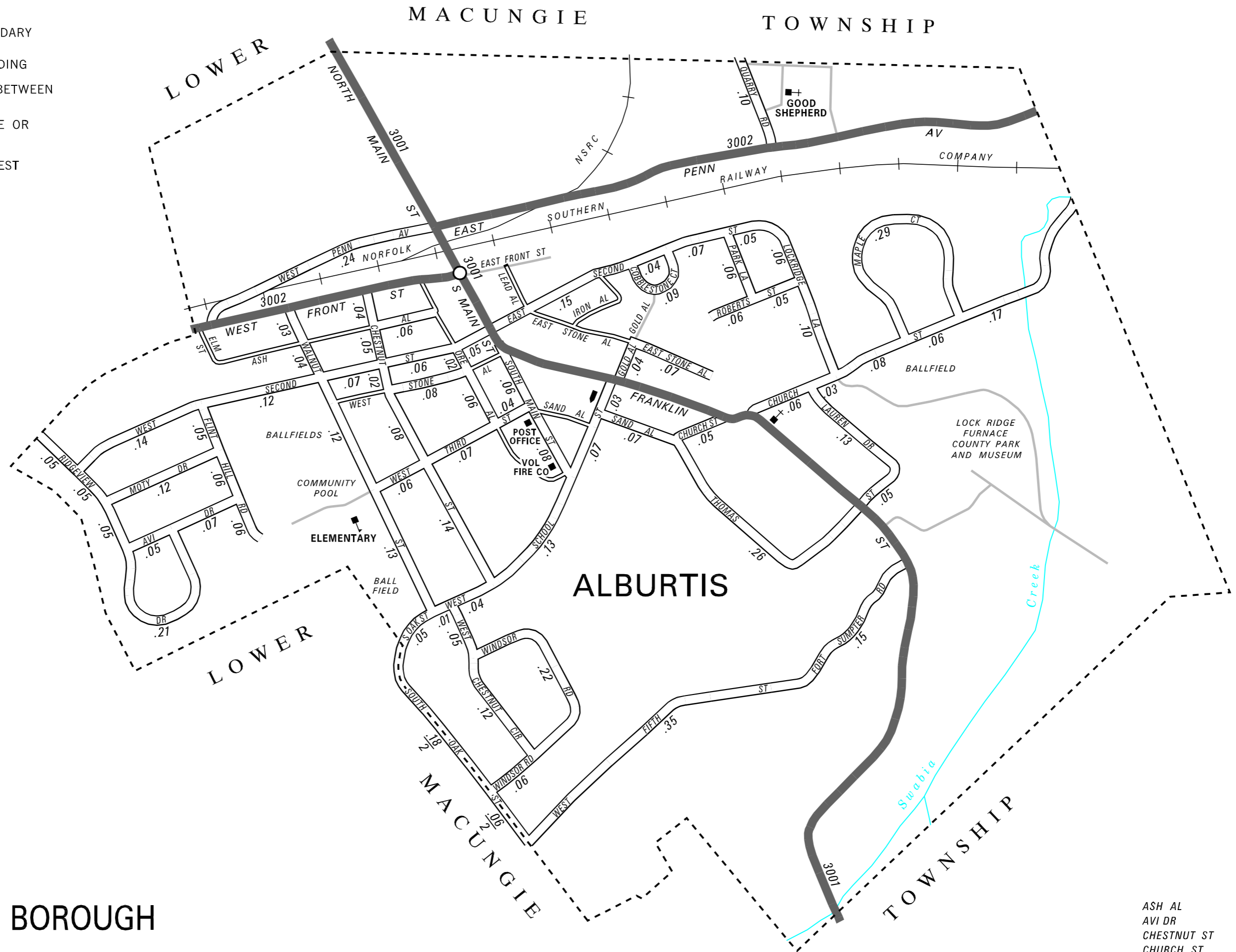


LEGEND

POPULATION 2,361
(2010 Census)

TOTAL MILES
Borough Road System 6.22
State Highway System 2.27
Total 8.49

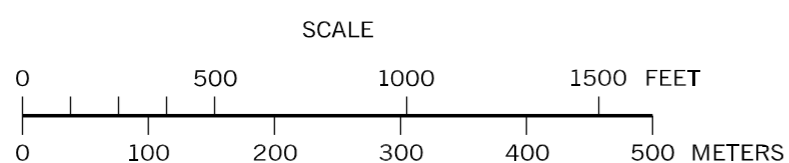
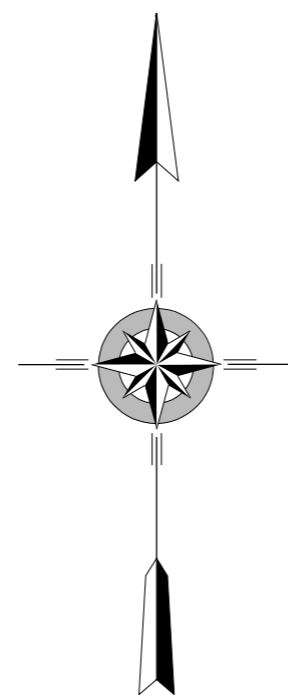
-  LIMITED ACCESS HIGHWAY
-  STATE ROUTE AND NUMBER
-  STATE MAINTAINED BRIDGE ON BOROUGH STREET
-  BOROUGH STREET NAME AND SEGMENT LENGTH IN MILES
-  TURNBACK BOROUGH STREET
-  BOROUGH ALLEY
-  OTHER ROAD
-  RAILROAD
-  STATE BOUNDARY
-  COUNTY BOUNDARY
-  TOWNSHIP BOUNDARY
-  CITY BOUNDARY
-  BOROUGH BOUNDARY
-  MUNICIPAL BUILDING
-  SPLIT MILEAGE BETWEEN MUNICIPALITIES
-  SCHOOL, COLLEGE OR UNIVERSITY
-  POINT OF INTEREST



ALBURTIS BOROUGH

LEHIGH COUNTY

PREPARED BY THE
PENNSYLVANIA DEPARTMENT OF TRANSPORTATION
BUREAU OF PLANNING AND RESEARCH
GEOGRAPHIC INFORMATION DIVISION
IN COOPERATION WITH THE
U.S. DEPARTMENT OF TRANSPORTATION
FEDERAL HIGHWAY ADMINISTRATION
AND
MUNICIPAL SERVICES DISTRICT 5-0
MUNICIPAL CODE 39 401
REVISED PER FORM 990 DATED 12-5-11



- ASH AL
- AVI DR
- CHESTNUT ST
- CHURCH ST
- COBBLESTONE CT
- EAST STONE AL
- FIFTH ST
- FLINT HILL RD
- FORT SUMPTER RD
- GOLD AL
- LAUREN DR
- LOCKRIDGE LA
- MAIN ST
- MAPLE CT
- MOTY DR
- OAK ST
- ORE AL
- PARK LA
- PENN AV
- QUARRY RD
- RIDGEVIEW DR
- ROBERTS ST
- SAND AL
- SCHOOL ST
- SECOND ST
- THIRD ST
- THOMAS ST
- WALNUT ST
- WEST CHESTNUT CIR
- WEST STONE AL
- WINDSOR RD