

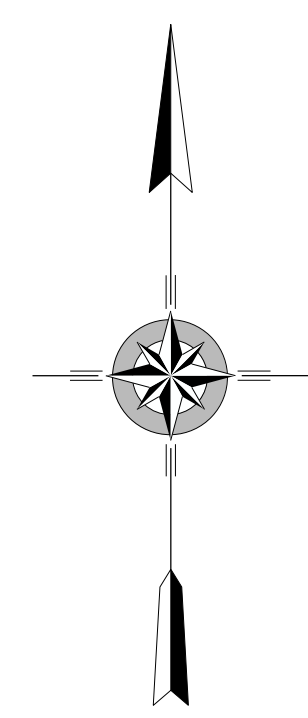
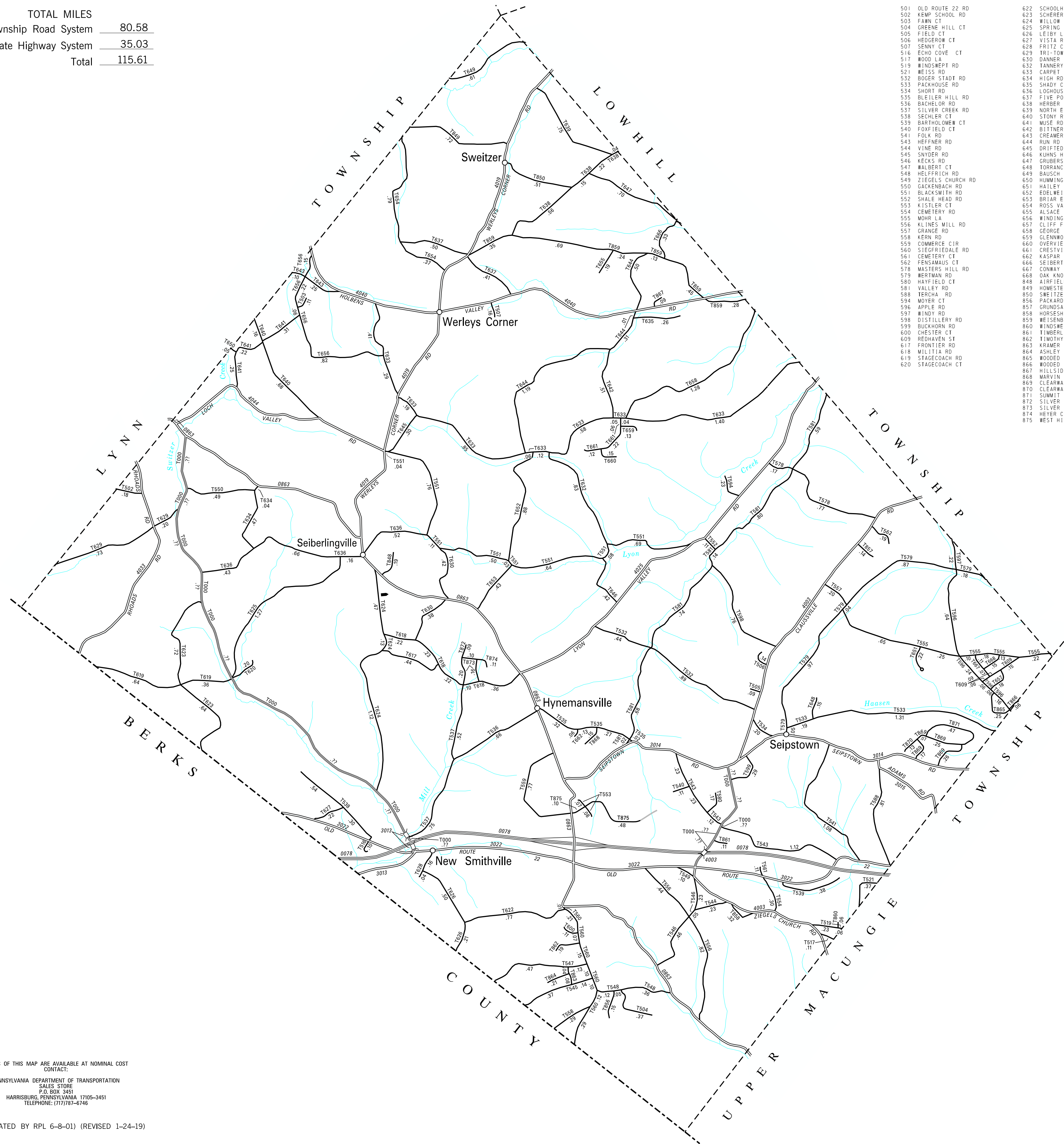
TOTAL MILES
 Township Road System 80.58
 State Highway System 35.03
 Total 115.61

501 OLD ROUTE 22 RD
 502 KEMP SCHOOL RD
 503 FAWN CT
 504 GREENE HILL CT
 505 FIELD CT
 506 HEDGEROW CT
 507 SENNY CT
 516 ECHO COVE CT
 517 WOOD LA
 519 WINDSWEPT RD
 521 WEISS RD
 532 BOGERS STADT RD
 533 PACKHOUSE RD
 534 SHORT RD
 535 BLEILER HILL RD
 536 BACHELOR RD
 537 SILVER CREEK RD
 538 SECHLER CT
 539 BARTHOLOMEW CT
 540 FOXFIELD CT
 541 FOLK RD
 543 HEFFNER RD
 544 VINE RD
 545 SNYDER RD
 546 KECKS RD
 547 WALBERT CT
 548 HELFRICH RD
 549 ZIEGELS CHURCH RD
 550 GACKENBACH RD
 551 BLACKSMITH RD
 552 SHALE HEAD RD
 553 KISTLER CT
 554 CEMETERY RD
 555 MOHR LA
 556 KLINES HILL RD
 557 GRANGE RD
 558 KERN RD
 559 COMMERCE CIR
 560 SIEGFRIEDALE RD
 561 CEMETERY CT
 562 FENSAMAUS CT
 578 MASTERS HILL RD
 579 WERTMAN RD
 580 HAYFIELD CT
 581 VALLEY RD
 588 TERCHA RD
 594 MOYER CT
 596 APPLE RD
 597 WINDY RD
 598 DISTILLERY RD
 599 BUCKHORN RD
 600 CHESTER CT
 609 REDHAVEN ST
 617 FRONTIER RD
 618 MILLITIA RD
 619 STAGECOACH RD
 620 STAGECOACH CT

622 SCHOOLHOUSE RD
 623 SCHERER RD
 624 WILLOW RUN RD
 625 SPRING RD
 626 LEIBY LA
 627 VISTA RD
 628 FRITZ CT
 629 TRI-TOWNSHIP RD
 630 DANNER RD
 632 TANNERY RD
 633 CARPET RD
 634 HIGH RD
 635 SHADY CT
 636 LOHOUSE RD
 637 FIVE POINT RD
 638 HERBER RD
 639 NORTH END RD
 640 STONY RIDGE RD
 641 MUSE RD
 642 BITTNER HILL RD
 643 CREAMERY RD
 644 RUN RD
 645 DRIFTED RD
 646 KUHN HILL RD
 647 GRUBERS RD
 648 TORRANCE CT
 649 BAUSCH RD
 650 HUMMINGBIRD RD
 651 HAILEY CT
 652 EDELWEISS RD
 653 BRIAR EDGE RD
 654 ROSS VALLEY RD
 655 ALSACE CT
 656 WINDING RD
 657 CLIFF FOREST ST
 658 GEORGE RD
 659 GLENWOOD CT
 660 OVERVIEW CT
 661 CRESTVIEW CT
 662 KASPAR CT
 666 SEIBERT RD
 667 CONWAY ST
 668 OAK KNOLL ST
 848 AIRFIELD CT
 849 HOMESTEAD RD
 850 SWEITZER RD
 856 PACKARD CT
 857 GRUNDSAU CT
 858 HORSESHOE CIR
 859 WEISENBERG CHURCH RD
 860 WINDSWEPT CT
 861 TIMBERLINE CT
 862 TIMOTHY CT
 863 KRAMER RD
 864 ASHLEY CT
 865 WOODED RIDGE CIR
 866 WOODED RIDGE CT
 867 HILLSIDE CT
 868 MARVIN CT
 869 CLEARWATER CIR
 870 CLEARWATER CT
 871 SUMMIT CIR
 872 SILVER CREEK CT
 873 SILVER CREEK CIR
 874 HEYER CT
 875 WEST HILLS CT

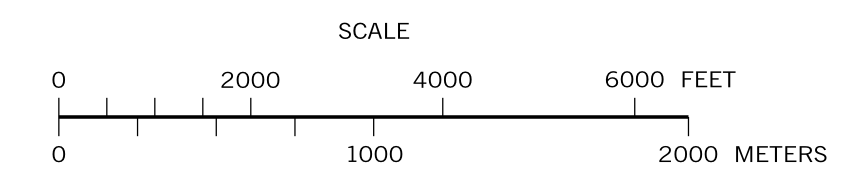
LEGEND

- LIMITED ACCESS HIGHWAY
- STATE ROUTE AND NUMBER
- STATE MAINTAINED BRIDGE ON TOWNSHIP ROAD
- TOWNSHIP ROAD, NUMBER AND SEGMENT LENGTH IN MILES
- IMPASSABLE TOWNSHIP ROAD
- TURNBACK TOWNSHIP ROAD
- OTHER ROAD
- RAILROAD (IN SERVICE)
- RAILROAD ABANDONED (TRACK RETAINED)
- STATE BOUNDARY
- COUNTY BOUNDARY
- TOWNSHIP BOUNDARY
- CITY OR BOROUGH BOUNDARY
- MUNICIPAL BUILDING
- SPLIT MILEAGE BETWEEN MUNICIPALITIES



WEISENBERG
 SECOND CLASS TOWNSHIP MAP
 LEHIGH COUNTY

PREPARED BY THE
 PENNSYLVANIA DEPARTMENT OF TRANSPORTATION
 BUREAU OF PLANNING AND RESEARCH
 GEOGRAPHIC INFORMATION DIVISION
 IN COOPERATION WITH THE
 U.S. DEPARTMENT OF TRANSPORTATION
 FEDERAL HIGHWAY ADMINISTRATION
 MUNICIPAL CODE 39 213
 THIS MAP IS PUBLISHED AS A SUPPLEMENTAL
 DOCUMENTATION OF LIQUID FUELS TAX FUND MILEAGES
 REVISED PER FORM 990 DATED 12-6-18



COPIES OF THIS MAP ARE AVAILABLE AT NOMINAL COST
 CONTACT:
 PENNSYLVANIA DEPARTMENT OF TRANSPORTATION
 SALES STORE
 P.O. BOX 3451
 HARRISBURG, PENNSYLVANIA 17105-3451
 TELEPHONE: (717)787-6746

(CREATED BY RPL 6-8-01) (REVISED 1-24-19)