













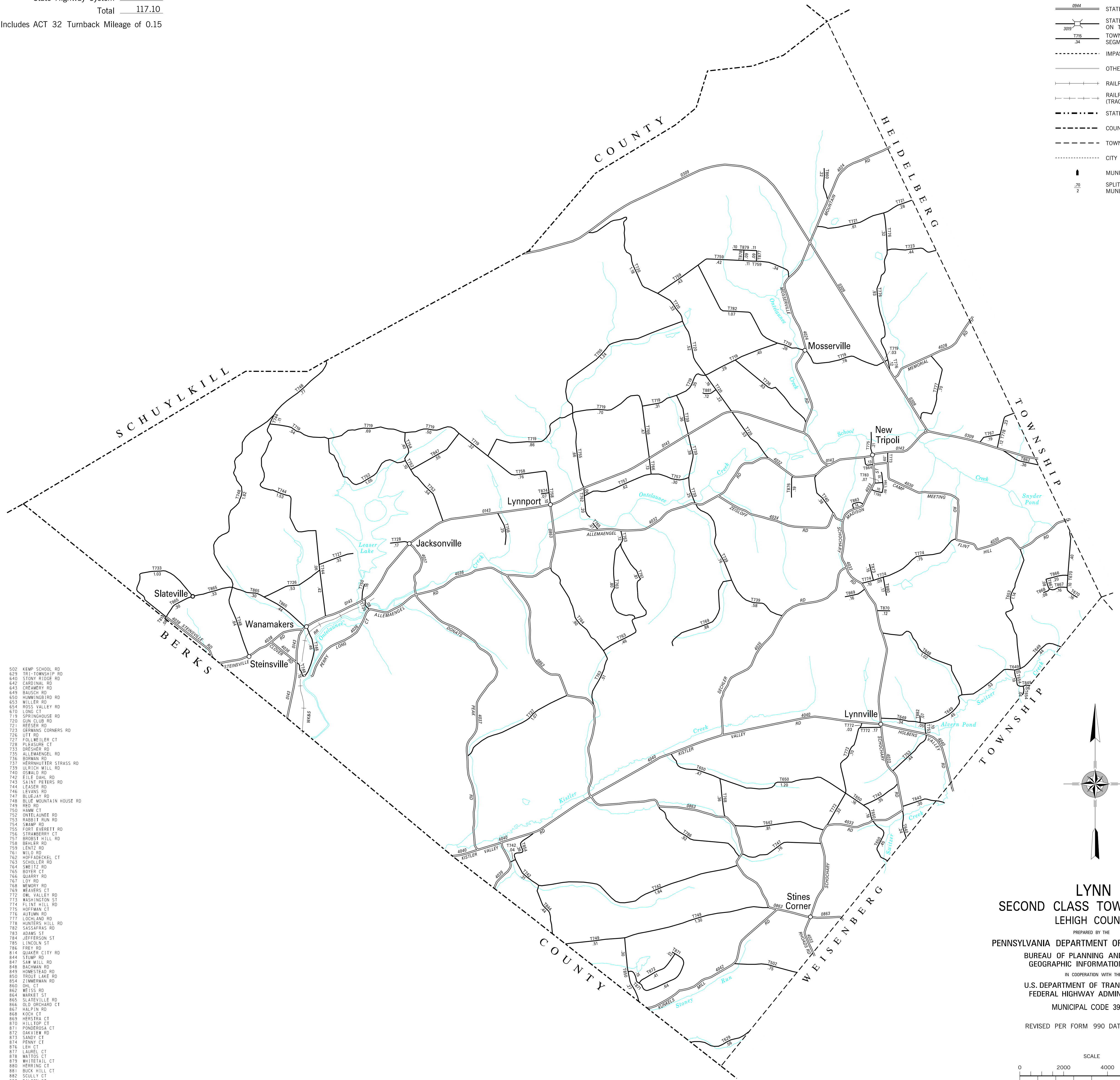


TOTAL MILES	
Township Road System	66.88*
State Highway System	50.22
Total	117.10

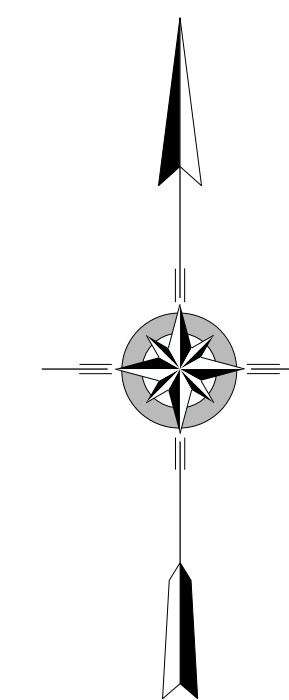
* Includes ACT 32 Turnback Mileage of 0.15

LEGEND

-  LIMITED ACCESS HIGHWAY
-  STATE ROUTE AND NUMBER
-  STATE MAINTAINED BRIDGE ON TOWNSHIP ROAD
-  TOWNSHIP ROAD, NUMBER AND SEGMENT LENGTH IN MILES
-  IMPASSABLE TOWNSHIP ROAD
-  OTHER ROAD
-  RAILROAD (IN SERVICE)
-  RAILROAD ABANDONED (TRACK RETAINED)
-  STATE BOUNDARY
-  COUNTY BOUNDARY
-  TOWNSHIP BOUNDARY
-  CITY OR BOROUGH BOUNDARY
-  MUNICIPAL BUILDING
-  SPLIT MILEAGE BETWEEN MUNICIPALITIES



- 502 KEMP SCHOOL RD
- 524 TRI-TOWNSHIP RD
- 640 STONY RIDGE RD
- 642 CARDINAL RD
- 643 CREAMERY RD
- 648 BAUSCH RD
- 650 HUMMINGBIRD RD
- 653 MILLER RD
- 654 ROSS VALLEY RD
- 670 LONG CT
- 719 SPRINGHOUSE RD
- 720 GUN CLUB RD
- 721 REEDER RD
- 723 GERMANS CORNERS RD
- 726 UTI RD
- 727 FOLWELLER CT
- 728 PLEASURE CT
- 733 DREHNER RD
- 735 ALLEMAENDEL RD
- 736 BORMAN RD
- 737 HERMUTTER STRASS RD
- 739 ULRICH MILL RD
- 740 OSWALD RD
- 742 EILE DAHL RD
- 743 SAINT PETERS RD
- 744 LEASER RD
- 746 EVANS RD
- 747 BLUEJAY RD
- 748 BLUE MOUNTAIN HOUSE RD
- 749 RED RD
- 750 HAMM CT
- 752 ONTELJUNEE RD
- 753 RABBIT RUN RD
- 754 SWAMP RD
- 755 FORT EVERETT RD
- 756 STRAWBERRY CT
- 757 BROBST HILL RD
- 758 BEHLER RD
- 759 LENIZ RD
- 761 MILD RD
- 762 HOFFADECKEL CT
- 763 SCHOLLER RD
- 764 SWEITZ RD
- 765 BOYER CT
- 766 QUARRY RD
- 767 LOT RD
- 768 MEMORY RD
- 769 WEAVERS CT
- 772 ONE VALLEY RD
- 773 WASHINGTON ST
- 774 FLINT HILL RD
- 775 HOFFMAN CT
- 776 ALFONN RD
- 777 LOCHLAND RD
- 778 HUNTERS HILL RD
- 782 SASSAPRAS RD
- 783 ADAMS ST
- 784 JEFFERSON ST
- 785 LINCOLN ST
- 786 FREY RD
- 814 QUAKER CITY RD
- 844 STUMP RD
- 847 SAW MILL RD
- 848 BACHMAN RD
- 849 HOMESTEAD RD
- 850 TROUT LAKE RD
- 854 ZIMMERMAN RD
- 860 ONE CT
- 862 WEISS RD
- 864 MARKET ST
- 865 SLATEVILLE RD
- 866 OLD ORCHARD CT
- 867 HALPIN RD
- 868 KOCH CT
- 869 WERSHA CT
- 870 HILLTOP CT
- 871 PONDROSA CT
- 872 OSKVIEW RD
- 873 SANDY CT
- 874 PENNY CT
- 876 LEH CT
- 877 LAUREL CT
- 878 MATOS CT
- 879 WHITEHALL CT
- 880 HERRING CT
- 881 BUCK HILL CT
- 882 SCULLY CT
- 883 FALCON ST



**LYNN
SECOND CLASS TOWNSHIP MAP
LEHIGH COUNTY**

PREPARED BY THE
PENNSYLVANIA DEPARTMENT OF TRANSPORTATION
BUREAU OF PLANNING AND RESEARCH
GEOGRAPHIC INFORMATION DIVISION
IN COOPERATION WITH THE
U.S. DEPARTMENT OF TRANSPORTATION
FEDERAL HIGHWAY ADMINISTRATION
MUNICIPAL CODE 39 206

REVISED PER FORM 990 DATED 11-18-15

