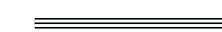
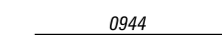
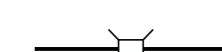
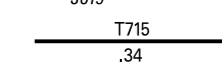





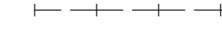







TOTAL MILES	
Township Road System	43.34
State Highway System	21.09
Total	64.43

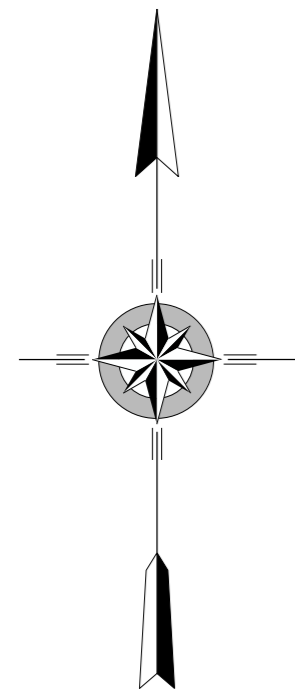
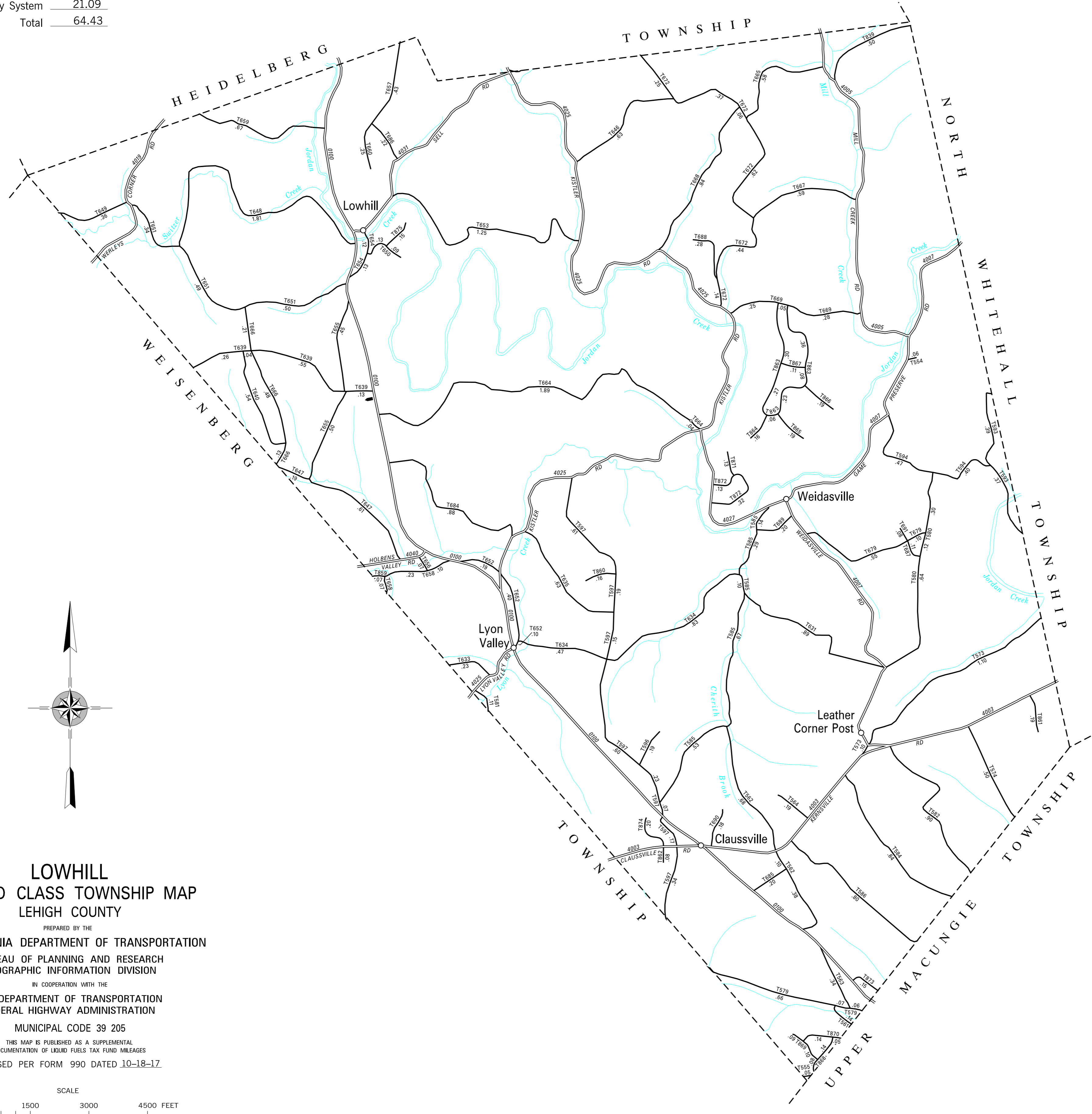
LEGEND

-  LIMITED ACCESS HIGHWAY
-  STATE ROUTE AND NUMBER
-  STATE MAINTAINED BRIDGE ON TOWNSHIP ROAD
-  TOWNSHIP ROAD, NUMBER AND SEGMENT LENGTH IN MILES
-  IMPASSABLE TOWNSHIP ROAD
-  TURNBACK TOWNSHIP ROAD
-  OTHER ROAD
-  RAILROAD (IN SERVICE)
-  RAILROAD ABANDONED (TRACK RETAINED)
-  STATE BOUNDARY
-  COUNTY BOUNDARY
-  TOWNSHIP BOUNDARY
-  CITY OR BOROUGH BOUNDARY
-  MUNICIPAL BUILDING
-  SPLIT MILEAGE BETWEEN MUNICIPALITIES

COPIES OF THIS MAP ARE AVAILABLE AT NOMINAL COST CONTACT:

PENNSYLVANIA DEPARTMENT OF TRANSPORTATION
SALES STORE
P.O. BOX 3445
HARRISBURG, PENNSYLVANIA 17105-3451
TELEPHONE: (717) 787-6746

- 554 LAWTON CT
- 555 MOHR LA
- 561 MULBERRY RD
- 562 ORCHARD RD
- 563 COVE RD
- 564 BETZ CT
- 573 HORSESHOE RD
- 574 HICKORY LA
- 579 WESTMAN RD
- 580 HIGHLAND RD
- 581 VALLEY RD
- 582 POST RD
- 584 TOWNSHIP LINE RD
- 585 FARRIER RD
- 586 NORTH LA
- 593 JORDAN RD
- 594 RUHETON HILL RD
- 596 SKYTOP CT
- 597 WINDY RD
- 631 CHURCH RD
- 633 CARPET RD
- 634 OLD VILLAGE RD
- 635 PINE TREE RD
- 639 HERBER RD
- 640 AZIZA RD
- 646 POPLAR RD
- 647 GRUBERS RD
- 648 NARRIS RD
- 649 BAUSCH RD
- 650 WISAND CT
- 651 COUNTRY SPRING RD
- 652 HAUSMAN CIR
- 653 WARDEN RD
- 654 BITNERS CORNER RD
- 655 LOWHILL CHURCH RD
- 656 KRESSLEY RD
- 657 RIDGE RD
- 658 GEORGE RD
- 659 HOLLENBACH RD
- 660 RIDGE CT
- 664 GAME PRESERVE RD
- 665 BROWNING RD
- 666 SEIBERT RD
- 667 WINCHESTER RD
- 668 SPOONERS RD
- 669 BEAR RD
- 672 SCHEIRERS RD
- 679 MOLASSES RD
- 684 RABER RD
- 685 PONY RD
- 686 KELLY RD
- 687 APOLLO RD
- 688 DOE RUN CT
- 689 CONSTITUTION RD
- 690 EDGEWOOD CT
- 691 APOLLO CT
- 839 WILL RD
- 859 WEISENBERG CHURCH RD
- 860 WINDY CT
- 861 WILSHIRE CT
- 862 TYCOLIA CT
- 863 WYNDEMERE CIR
- 864 BRIGHTON CT
- 865 PROVIDENCE CT
- 866 CAMBRIDGE CT
- 867 SOMERSET RD
- 868 LARK ST
- 869 OAKWOOD CT
- 870 OVERLOOK LA
- 871 WHITEHALL CT
- 872 BUCK HILL CIR
- 873 BEECHWOOD ST
- 874 CORPORATE CT
- 875 ASPEN CT



**LOWHILL
SECOND CLASS TOWNSHIP MAP
LEHIGH COUNTY**

PREPARED BY THE
PENNSYLVANIA DEPARTMENT OF TRANSPORTATION

BUREAU OF PLANNING AND RESEARCH
GEOGRAPHIC INFORMATION DIVISION

IN COOPERATION WITH THE
**U.S. DEPARTMENT OF TRANSPORTATION
FEDERAL HIGHWAY ADMINISTRATION**

MUNICIPAL CODE 39 205

THIS MAP IS PUBLISHED AS A SUPPLEMENTAL
DOCUMENTATION OF LIQUID FUELS TAX FUND MILEAGES

REVISED PER FORM 990 DATED 10-18-17

