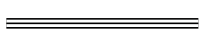

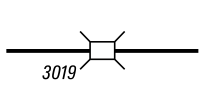
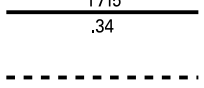








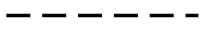


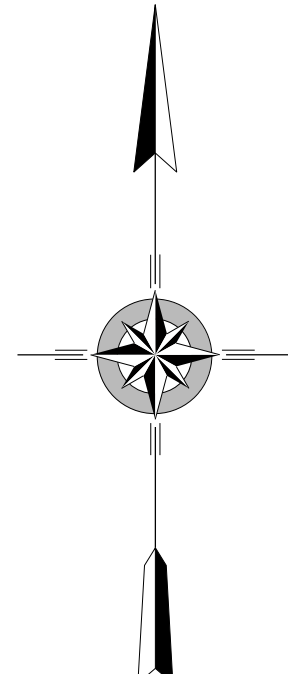
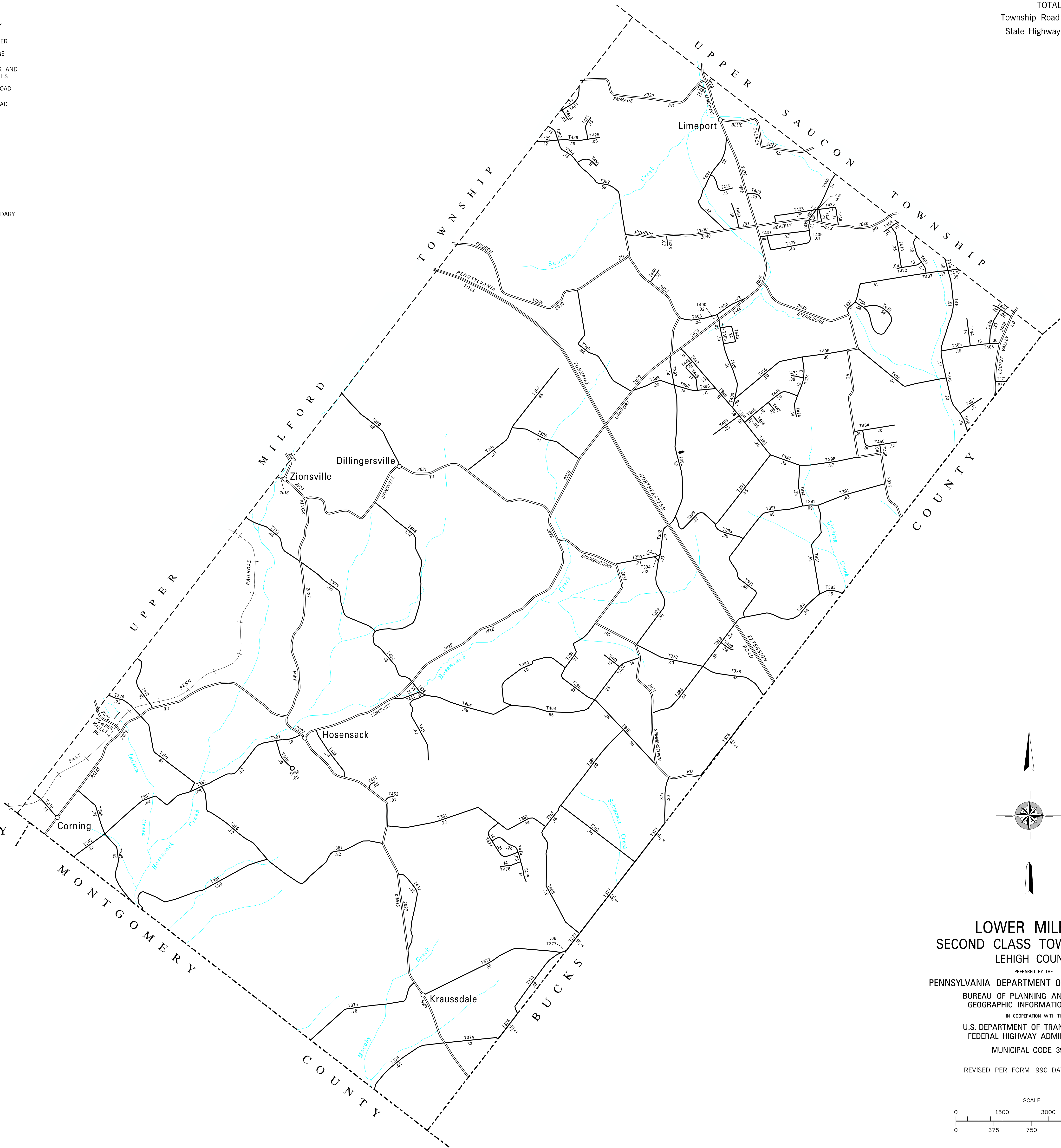


LEGEND

-  LIMITED ACCESS HIGHWAY
-  STATE ROUTE AND NUMBER
-  STATE MAINTAINED BRIDGE ON TOWNSHIP ROAD
-  TOWNSHIP ROAD, NUMBER AND SEGMENT LENGTH IN MILES
-  IMPASSABLE TOWNSHIP ROAD
-  TURNBACK TOWNSHIP ROAD
-  OTHER ROAD
-  RAILROAD (IN SERVICE)
-  RAILROAD ABANDONED (TRACK RETAINED)
-  STATE BOUNDARY
-  COUNTY BOUNDARY
-  TOWNSHIP BOUNDARY
-  CITY OR BOROUGH BOUNDARY
-  MUNICIPAL BUILDING
-  SPLIT MILEAGE BETWEEN MUNICIPALITIES

- 373 SCOUT RD
- 374 BAUS RD
- 375 BASSER RD
- 376 HIEFER RD
- 377 COUNTY LINE RD
- 378 EBERHARD RD
- 379 KRAUSSDALE RD
- 380 DILLINGERSVILLE RD
- 381 MILL HILL RD
- 382 POND RD
- 383 CASSEL RD
- 384 PEACH LA
- 385 YEAKEL RD
- 386 BUHMAN RD
- 387 SCHULTZ BRIDGE RD
- 389 GLEN RD
- 390 CORNING RD
- 391 URFFERS RD
- 392 CHESTNUT HILL CHURCH RD
- 393 BENSONS LA
- 394 PLOVER LA
- 395 ORCHARD RD
- 396 ELEMENTARY RD
- 397 YOST LA
- 398 BELL GATE RD
- 399 GREENHOUSE LA
- 400 McFETTERIDGE LA
- 401 SHUPPS LA
- 402 HOPFMAN LA
- 403 PINE TREE RD
- 404 SCHOOL HOUSE LA
- 405 VALLEY VIEW RD
- 406 RIND HILL RD
- 407 STANDARD LA
- 408 LANDIS LA
- 409 WINDOM DR
- 410 GRANT RD
- 411 ELM RD
- 412 CARLS HILL RD
- 413 DEKRANE DR
- 414 DIEZEL LA
- 415 CHESTNUT HILL RD
- 429 ACORN DR
- 431 BRENT ST
- 432 JAMES LA
- 433 SPRING RD
- 434 VERA CRUZ RD
- 435 SHERIDAN RD
- 436 LAMOUR ST
- 437 WESTVIEW DR
- 438 PADDOCK CT
- 439 GABLE DR
- 440 BRIDAL PATH LA
- 441 DOOROD DR
- 442 MILKY WAY
- 443 THOMPSON RD
- 444 BRYN DR
- 445 CYMUN DR
- 446 DYLAN DR
- 447 LEN ST
- 448 EDNA AV
- 449 OVERLOOK DR
- 450 SAUCON CIR
- 451 PENNS WAY
- 452 MANOR WAY
- 453 JUDY LA
- 454 CRESTED RD
- 455 KNOLL RD
- 456 HILL ST
- 457 NATALIE LA
- 458 LONE LA
- 459 BLOSSOM LA
- 460 JILL DR
- 461 HARMICH CT
- 462 COVENTRY CT
- 463 WESTMINSTER DR
- 464 PRIMROSE LA
- 465 HAMILTON DR
- 466 DEVINE CIR
- 467 FRANKLIN CIR
- 468 POWDER LA
- 469 MEADOW CT
- 470 RIDGE AV
- 471 TROLLEY BRIDGE RD
- 472 VISTA DR
- 473 ADAMS CIR
- 474 VICTORIA LA
- 475 ROSEWOOD DR
- 476 MAPLEWOOD DR
- 477 PIN OAK DR
- 478 OAKWOOD CIR

TOTAL MILES	
Township Road System	49.66
State Highway System	24.36
Total	74.02



**LOWER MILFORD
SECOND CLASS TOWNSHIP MAP
LEHIGH COUNTY**

PREPARED BY THE
PENNSYLVANIA DEPARTMENT OF TRANSPORTATION
BUREAU OF PLANNING AND RESEARCH
GEOGRAPHIC INFORMATION DIVISION
IN COOPERATION WITH THE
U.S. DEPARTMENT OF TRANSPORTATION
FEDERAL HIGHWAY ADMINISTRATION
MUNICIPAL CODE 39 204

REVISED PER FORM 990 DATED 11-10-16

