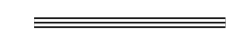

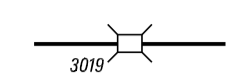



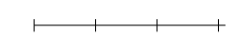
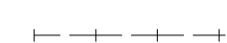



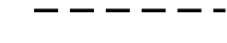


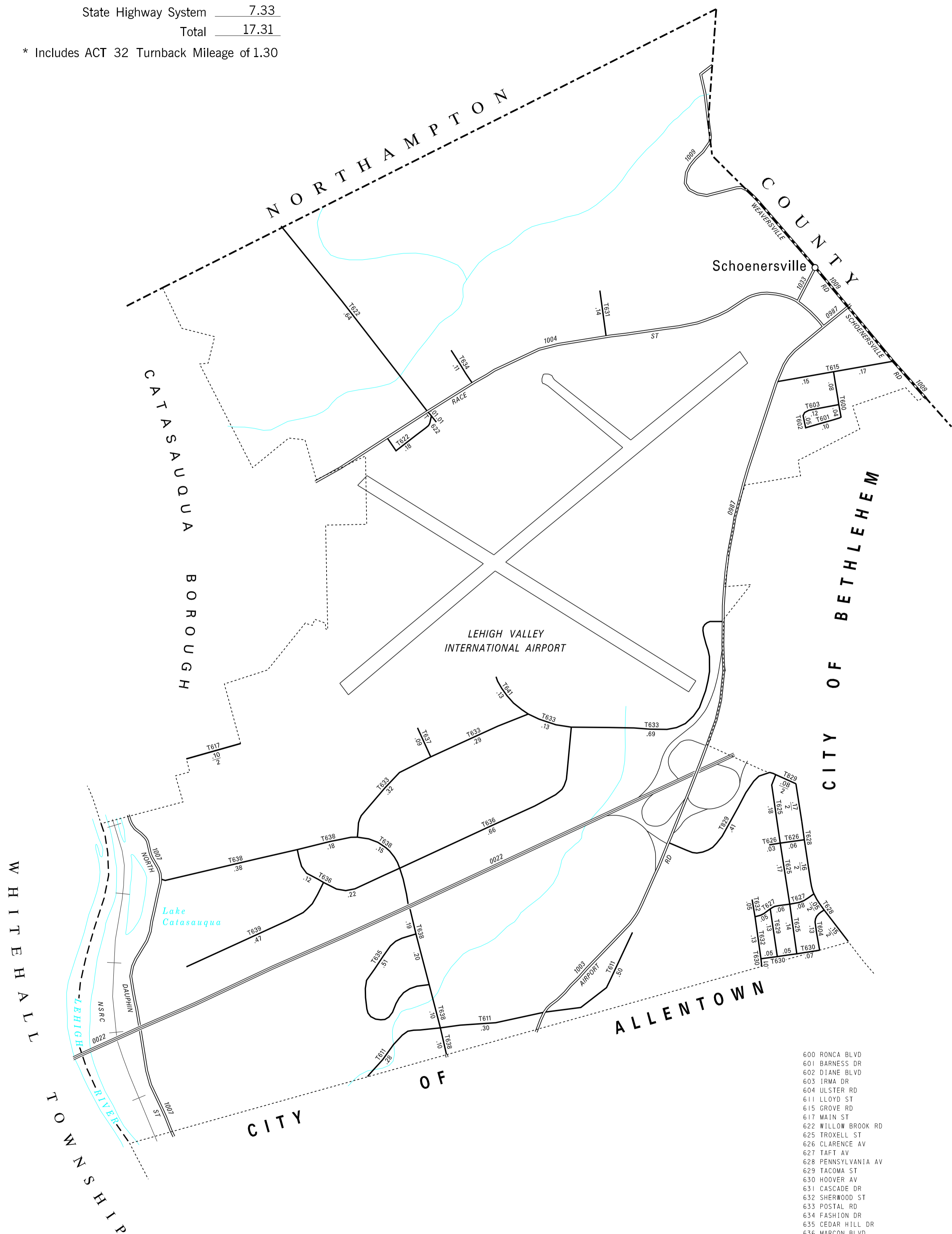


TOTAL MILES
 Township Road System 9.98*
 State Highway System 7.33
 Total 17.31

* Includes ACT 32 Turnback Mileage of 1.30

LEGEND

-  LIMITED ACCESS HIGHWAY
-  STATE ROUTE AND NUMBER
-  STATE MAINTAINED BRIDGE ON TOWNSHIP ROAD
-  TOWNSHIP ROAD, NUMBER AND SEGMENT LENGTH IN MILES
-  IMPASSABLE TOWNSHIP ROAD
-  OTHER ROAD
-  RAILROAD (IN SERVICE)
-  RAILROAD ABANDONED (TRACK RETAINED)
-  STATE BOUNDARY
-  COUNTY BOUNDARY
-  TOWNSHIP BOUNDARY
-  CITY OR BOROUGH BOUNDARY
-  MUNICIPAL BUILDING
-  SPLIT MILEAGE BETWEEN MUNICIPALITIES



- 600 RONCA BLVD
- 601 BARNES DR
- 602 DIANE BLVD
- 603 IRMA DR
- 604 ULSTER RD
- 611 LLOYD ST
- 615 GROVE RD
- 617 MAIN ST
- 622 WILLOW BROOK RD
- 625 TROXELL ST
- 626 CLARENCE AV
- 627 TAFT AV
- 628 PENNSYLVANIA AV
- 629 TACOMA ST
- 630 HOOVER AV
- 631 CASCADE DR
- 632 SHERWOOD ST
- 633 POSTAL RD
- 634 FASHION DR
- 635 CEDAR HILL DR
- 636 MARCON BLVD
- 637 HANGER PL
- 638 NORTH IRVING ST
- 639 ROBLE RD
- 641 HAYDEN CIR
- 829 CATASAUQUA RD

**HANOVER
 SECOND CLASS TOWNSHIP MAP
 LEHIGH COUNTY**

PREPARED BY THE
PENNSYLVANIA DEPARTMENT OF TRANSPORTATION
 BUREAU OF PLANNING AND RESEARCH
 GEOGRAPHIC INFORMATION DIVISION
 IN COOPERATION WITH THE
U.S. DEPARTMENT OF TRANSPORTATION
 FEDERAL HIGHWAY ADMINISTRATION
 MUNICIPAL CODE 39 201

REVISED PER FORM 990 DATED 12-24-07

