
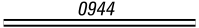
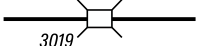
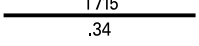










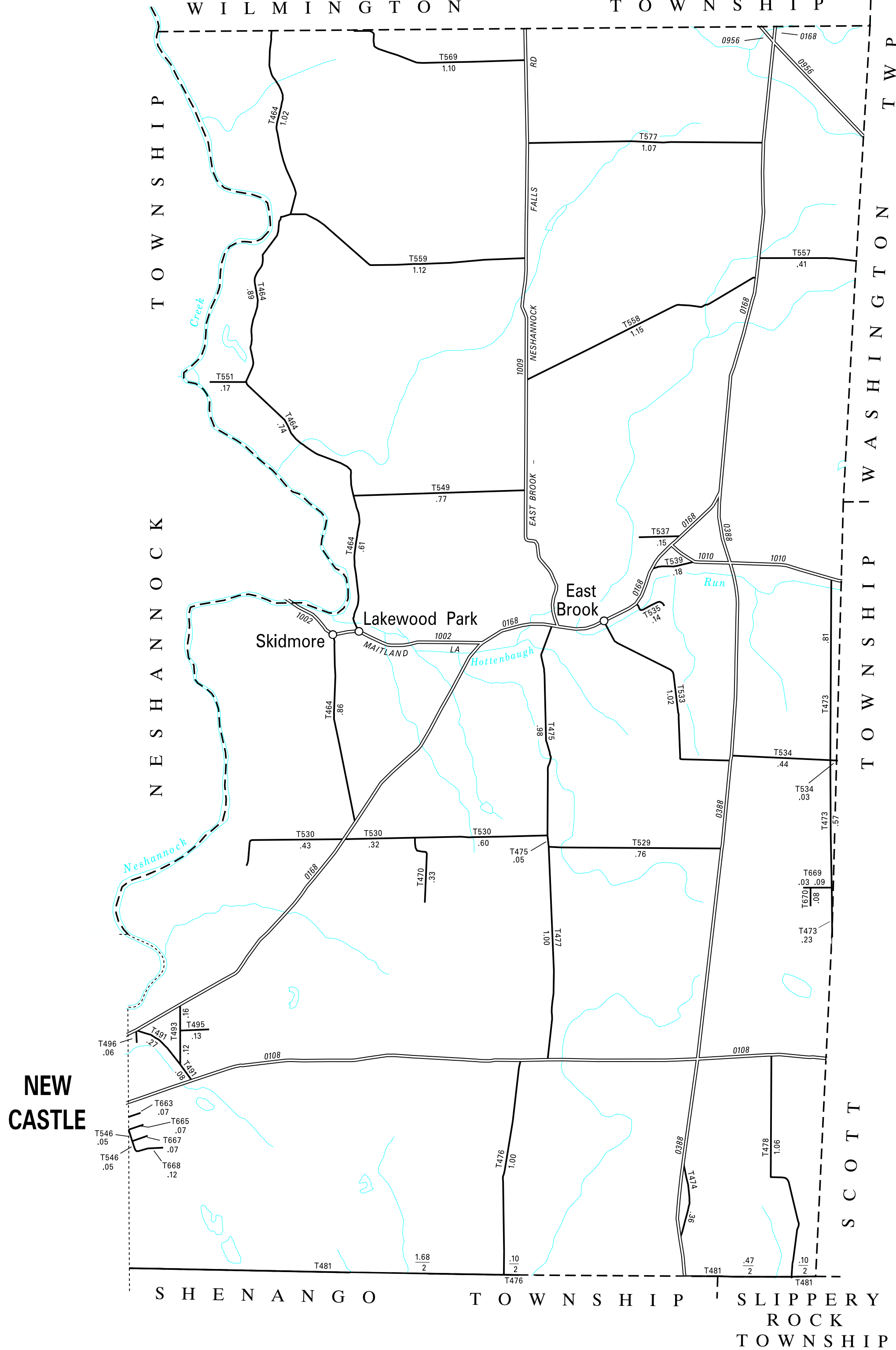


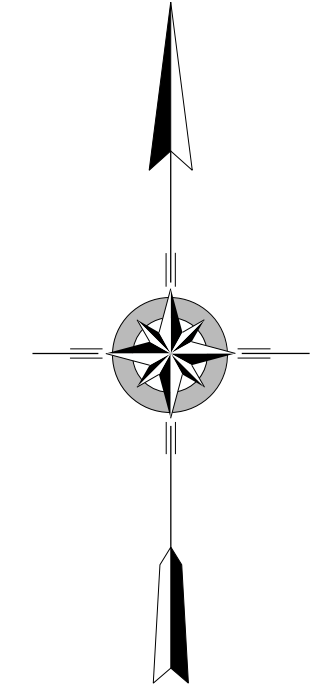
LEGEND

-  LIMITED ACCESS HIGHWAY
-  STATE ROUTE AND NUMBER
-  STATE MAINTAINED BRIDGE ON TOWNSHIP ROAD
-  TOWNSHIP ROAD, NUMBER AND SEGMENT LENGTH IN MILES
-  IMPASSABLE TOWNSHIP ROAD
-  OTHER ROAD
-  RAILROAD (IN SERVICE)
-  RAILROAD ABANDONED (TRACK RETAINED)
-  STATE BOUNDARY
-  COUNTY BOUNDARY
-  TOWNSHIP BOUNDARY
-  CITY OR BOROUGH BOUNDARY
-  MUNICIPAL BUILDING
-  $\frac{.70}{2}$ SPLIT MILEAGE BETWEEN MUNICIPALITIES

- 464 LAKEWOOD RD
- 470 LA CLAIR DR
- 473 McCASLIN RD
- 474 NEWMAN RD
- 475 DEVIL'S ELBOW RD
- 476 FAIRGROUND RD
- 477 CAMERON RD
- 478 BOOZIACH RD
- 481 COUNTY LINE RD
- 491 HUNTERS LA
- 493 HICKORY DR
- 495 DRESPLING LA
- 496 RICH DR
- 529 PATTON RD
- 530 MOFFATT RD
- 533 RODGERS RD
- 534 PATTERSON RD
- 535 TAYLOR RD
- 537 SUNVIEW DR
- 539 CUT OFF RD
- 546 HAWTHORNE ST
- 549 BRIAR HILL RD
- 551 FORDING RD
- 557 YOUNG RD
- 558 HARTZELL RD
- 559 BOWDEN RD
- 569 MCCREARY RD
- 577 MCDOWELL RD
- 663 LAUREL PL
- 665 BARBOUR PL
- 667 FRANCIS PL
- 668 CARLSBAD PL
- 669 JUSTIN LA
- 670 MICHAEL DR



TOTAL MILES	
Township Road System	23.00
State Highway System	17.72
Total	40.72



**HICKORY
SECOND CLASS TOWNSHIP MAP
LAWRENCE COUNTY**

PREPARED BY THE
PENNSYLVANIA DEPARTMENT OF TRANSPORTATION
BUREAU OF PLANNING AND RESEARCH
GEOGRAPHIC INFORMATION DIVISION
IN COOPERATION WITH THE
U.S. DEPARTMENT OF TRANSPORTATION
FEDERAL HIGHWAY ADMINISTRATION
MUNICIPAL CODE 37 202

REVISED PER FORM 990 DATED 6-3-15

