

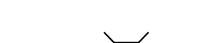
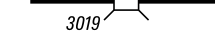
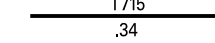




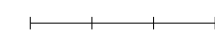
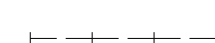



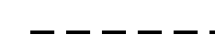


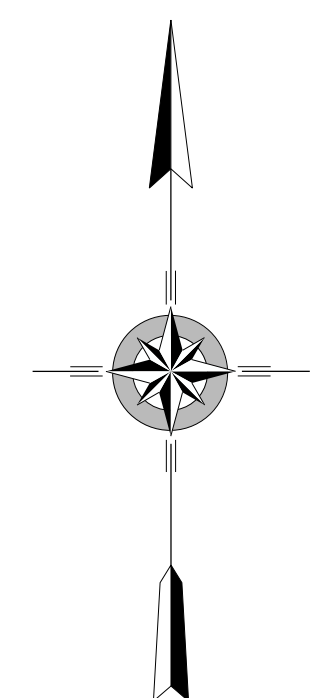
TOTAL MILES  
 Township Road System 38.02\*  
 State Highway System 18.96  
 Total 56.98

\* Includes ACT 32 Turnback Mileage of 4.79

LEGEND

-  LIMITED ACCESS HIGHWAY
-  STATE ROUTE AND NUMBER
-  STATE MAINTAINED BRIDGE ON TOWNSHIP ROAD
-  TOWNSHIP ROAD, NUMBER AND SEGMENT LENGTH IN MILES
-  IMPASSABLE TOWNSHIP ROAD
-  TURNBACK TOWNSHIP ROAD
-  OTHER ROAD
-  RAILROAD (IN SERVICE)
-  RAILROAD ABANDONED (TRACK RETAINED)
-  STATE BOUNDARY
-  COUNTY BOUNDARY
-  TOWNSHIP BOUNDARY
-  CITY OR BOROUGH BOUNDARY
-  MUNICIPAL BUILDING
-  SPLIT MILEAGE BETWEEN MUNICIPALITIES

COPIES OF THIS MAP ARE AVAILABLE AT NOMINAL COST CONTACT:  
 PENNSYLVANIA DEPARTMENT OF TRANSPORTATION  
 SALES STORE  
 P.O. BOX 3451  
 HARRISBURG, PENNSYLVANIA 17105-3451  
 TELEPHONE: (717)787-6746



**PARADISE**  
**SECOND CLASS TOWNSHIP MAP**  
**LANCASTER COUNTY**

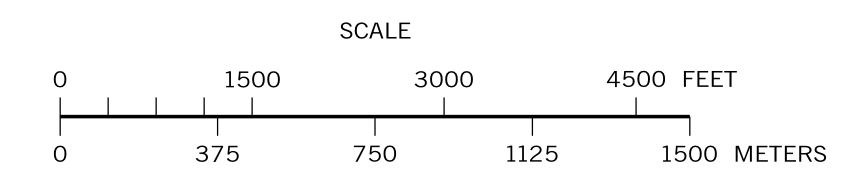
PREPARED BY THE  
 PENNSYLVANIA DEPARTMENT OF TRANSPORTATION

BUREAU OF PLANNING AND RESEARCH  
 GEOGRAPHIC INFORMATION DIVISION

IN COOPERATION WITH THE  
 U.S. DEPARTMENT OF TRANSPORTATION  
 FEDERAL HIGHWAY ADMINISTRATION

MUNICIPAL CODE 36 226

THIS MAP IS PUBLISHED AS A SUPPLEMENTAL  
 DOCUMENTATION OF LIQUID FUELS TAX FUND MILEAGES  
 REVISED PER FORM 990 DATED 2-25-16



- 447 SPRING RD
- 448 TIMBER LA
- 449 TOWNSHIP DR
- 450 TODD RD
- 451 WILL RACE AV
- 452 ERIC RD
- 454 CHERRY HILL DR
- 461 CREEKVIEW DR
- 462 FARMVIEW DR
- 463 WINE RD
- 464 COUNTRY LA
- 465 IVA RD
- 466 GIRVIN RD
- 473 RAILROAD AV
- 475 ACORN AV
- 478 ROCK RIDGE AV
- 481 QUARRY RD
- 482 FROGTOWN RD
- 483 KINZER RD
- 484 PARADISE LA
- 485 SLAYMAKER HILL RD
- 487 HARRISTOWN RD
- 488 LONDON VALE RD
- 489 AMBASSADOR DR
- 491 BETHANY AV
- 492 PEQUEA DR
- 494 OCELA RD
- 495 GREENFIELD DR
- 496 LEACOCK RD
- 497 HERSHEY DR
- 498 OAK HILL DR
- 500 LEAMAN RD
- 501 CHURCH ST
- 684 BELMONT RD
- 685 QUEEN RD
- 691 SINGER AV
- 692 LA PARK AV
- 696 MOUNT PLEASANT RD
- 736 SUMMIT HILL RD
- 746 VINTAGE RD
- 767 OSCEOLA MILL RD
- 769 SHADY HILL DR
- 781 BLACK HORSE RD
- 783 PEACH LA
- 784 ESSENSHADE RD
- 785 ROHRER MILL RD
- 786 MEADOW LA
- 788 CORNER KETCH RD
- 789 KENEADY HILL RD
- 790 WOLF ROCK RD
- 791 MCVLAINE RD
- 794 PEQUEA VALLEY RD