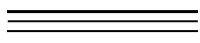

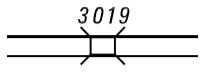
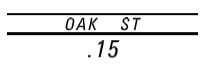

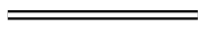





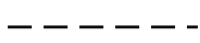





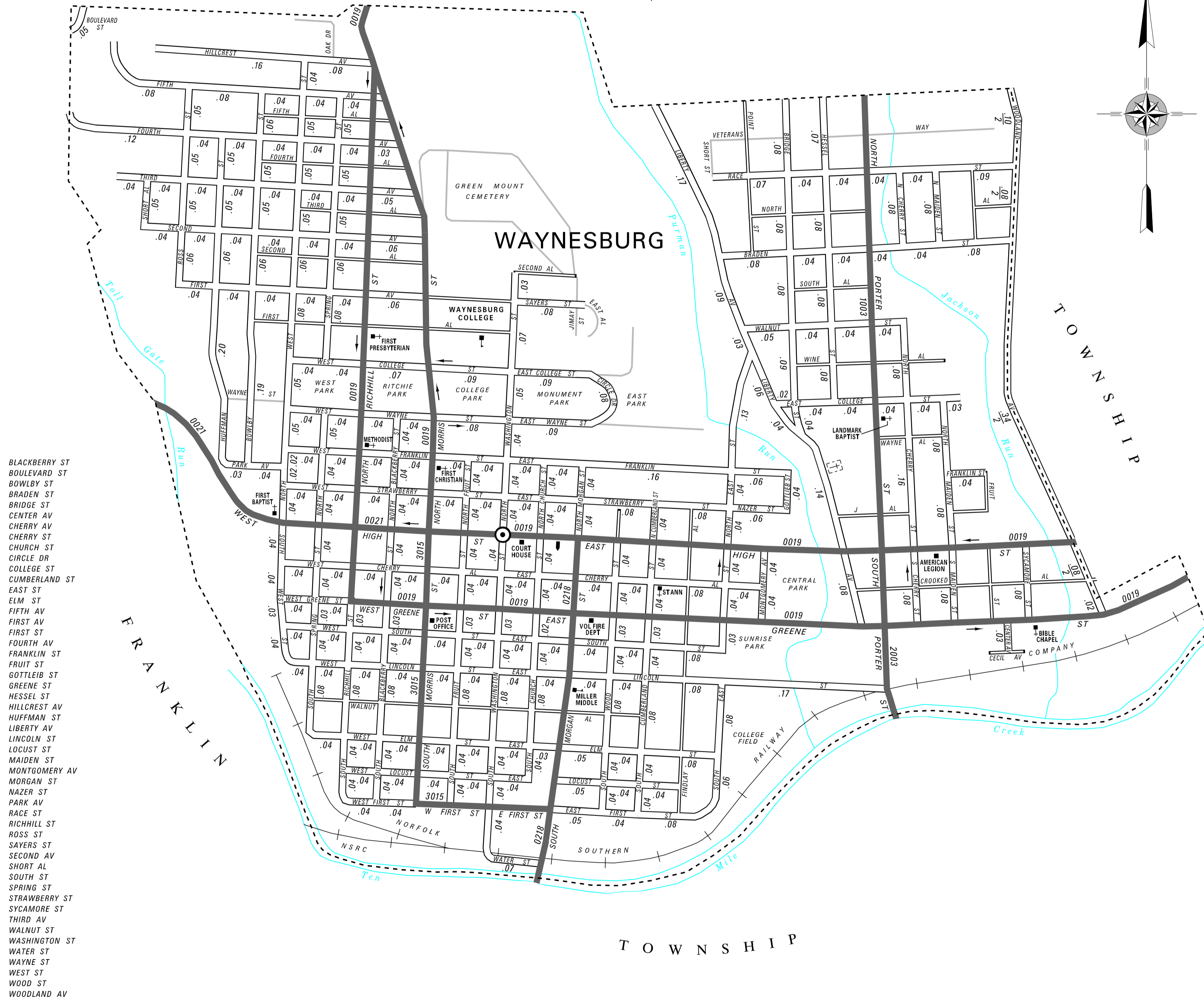
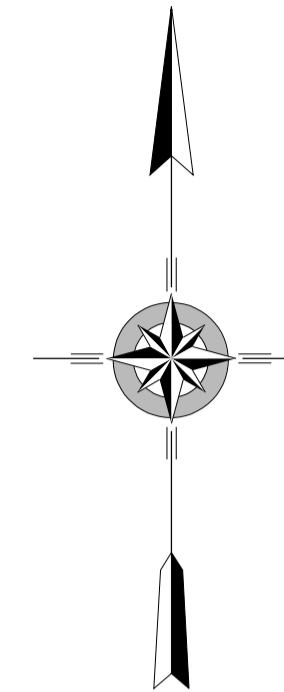


TOTAL MILES
 Borough Road System 15.75
 State Highway System 3.24
 Total 18.99

POPULATION 4,176
 (2010 Census)

LEGEND

-  LIMITED ACCESS HIGHWAY
-  0944 STATE ROUTE AND NUMBER
-  3019 STATE MAINTAINED BRIDGE ON BOROUGH STREET
-  OAK ST .15 BOROUGH STREET NAME AND SEGMENT LENGTH IN MILES
-  TURNBACK BOROUGH STREET
-  BOROUGH ALLEY
-  OTHER ROAD
-  RAILROAD
-  STATE BOUNDARY
-  COUNTY BOUNDARY
-  TOWNSHIP BOUNDARY
-  CITY BOUNDARY
-  BOROUGH BOUNDARY
-  MUNICIPAL BUILDING
-  .70 / 2 SPLIT MILEAGE BETWEEN MUNICIPALITIES
-  SCHOOL, COLLEGE OR UNIVERSITY
-  POINT OF INTEREST



BLACKBERRY ST
 BOULEVARD ST
 BOWLBY ST
 BRADEN ST
 BRIDGE ST
 CENTER AV
 CHERRY AV
 CHERRY ST
 CHURCH ST
 CIRCLE DR
 COLLEGE ST
 CUMBERLAND ST
 EAST ST
 ELM ST
 FIFTH AV
 FIRST AV
 FIRST ST
 FOURTH AV
 FRANKLIN ST
 FRUIT ST
 GOTTLIEB ST
 GREENE ST
 HESSEL ST
 HILLCREST AV
 HUFFMAN ST
 LIBERTY AV
 LINCOLN ST
 LOCUST ST
 MAIDEN ST
 MONTGOMERY AV
 MORGAN ST
 NAZER ST
 PARK AV
 RACE ST
 RICHHILL ST
 ROSS ST
 SAYERS ST
 SECOND AV
 SHORT AL
 SOUTH ST
 SPRING ST
 STRAWBERRY ST
 SYCAMORE ST
 THIRD AV
 WALNUT ST
 WASHINGTON ST
 WATER ST
 WAYNE ST
 WEST ST
 WOOD ST
 WOODLAND AV

WAYNESBURG BOROUGH
 GREENE COUNTY

PREPARED BY THE
 PENNSYLVANIA DEPARTMENT OF TRANSPORTATION
 BUREAU OF PLANNING AND RESEARCH
 GEOGRAPHIC INFORMATION DIVISION
 IN COOPERATION WITH THE
 U.S. DEPARTMENT OF TRANSPORTATION
 FEDERAL HIGHWAY ADMINISTRATION
 AND
 MUNICIPAL SERVICES DISTRICT 12-0
 MUNICIPAL CODE 30 406
 REVISED PER FORM 990 DATED 6-15-12

