
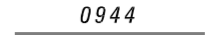

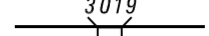
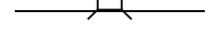
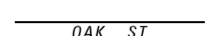
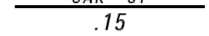












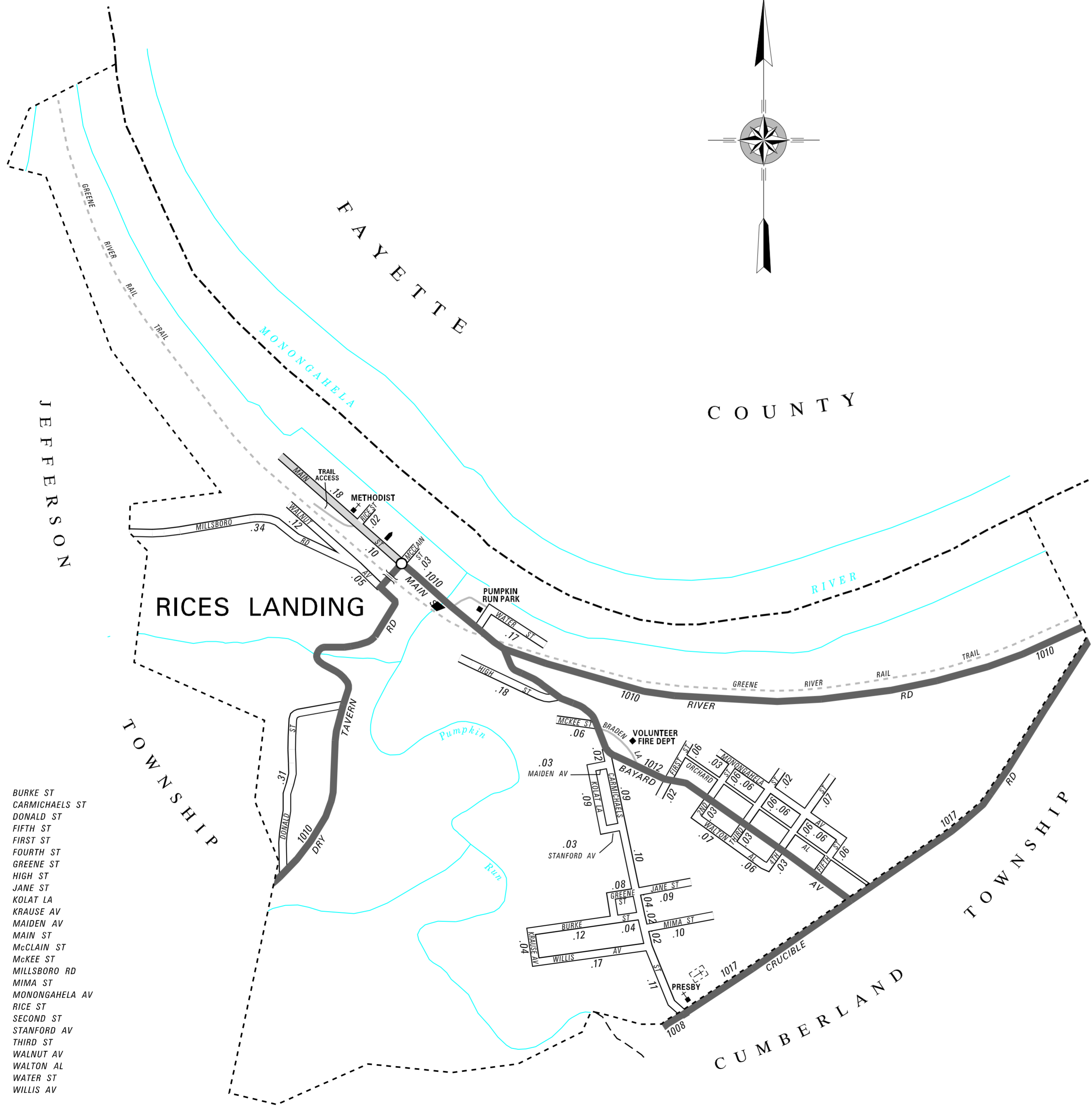
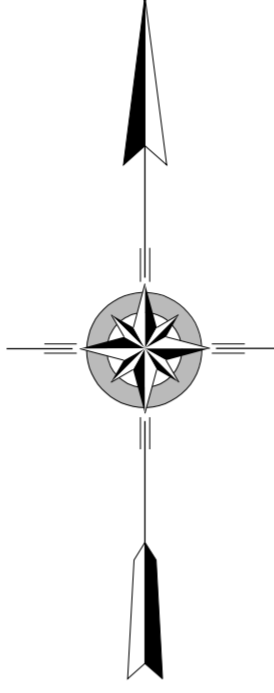
TOTAL MILES	
Borough Road System	3.59 *
State Highway System	2.34
Total	5.93

POPULATION 463
(2010 Census)

* Includes ACT 32 Turnback Mileage of 0.28

LEGEND

-  LIMITED ACCESS HIGHWAY
-  STATE ROUTE AND NUMBER
-  STATE MAINTAINED BRIDGE ON BOROUGH STREET
-  BOROUGH STREET NAME AND SEGMENT LENGTH IN MILES
-  TURNBACK BOROUGH STREET
-  BOROUGH ALLEY
-  OTHER ROAD
-  RAILROAD
-  STATE BOUNDARY
-  COUNTY BOUNDARY
-  TOWNSHIP BOUNDARY
-  CITY BOUNDARY
-  BOROUGH BOUNDARY
-  MUNICIPAL BUILDING
-  SPLIT MILEAGE BETWEEN MUNICIPALITIES
-  SCHOOL, COLLEGE OR UNIVERSITY
-  POINT OF INTEREST



- BURKE ST
- CARMICHAELS ST
- DONALD ST
- FIFTH ST
- FIRST ST
- FOURTH ST
- GREENE ST
- HIGH ST
- JANE ST
- KOLAT LA
- KRAUSE AV
- MAIDEN AV
- MAIN ST
- McCLAIN ST
- McKEE ST
- MILLSBORO RD
- MIMA ST
- MONONGAHELA AV
- RICE ST
- SECOND ST
- STANFORD AV
- THIRD ST
- WALNUT AV
- WALTON AL
- WATER ST
- WILLIS AV

RICES LANDING BOROUGH
GREENE COUNTY

PREPARED BY THE
PENNSYLVANIA DEPARTMENT OF TRANSPORTATION
BUREAU OF PLANNING AND RESEARCH
GEOGRAPHIC INFORMATION DIVISION
IN COOPERATION WITH THE
U.S. DEPARTMENT OF TRANSPORTATION
FEDERAL HIGHWAY ADMINISTRATION
AND
MUNICIPAL SERVICES DISTRICT 12-0
MUNICIPAL CODE 30 405
REVISED PER FORM 990 DATED 12-14-12

