


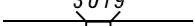

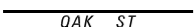
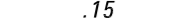












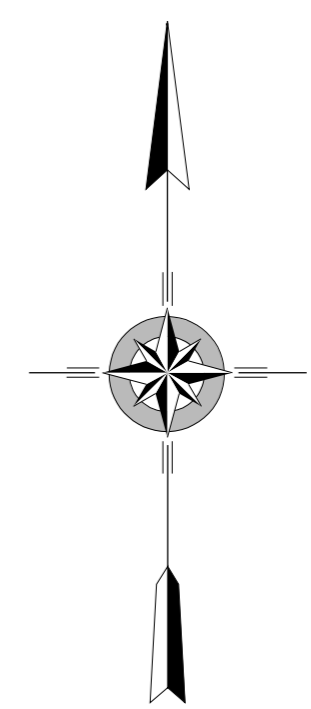
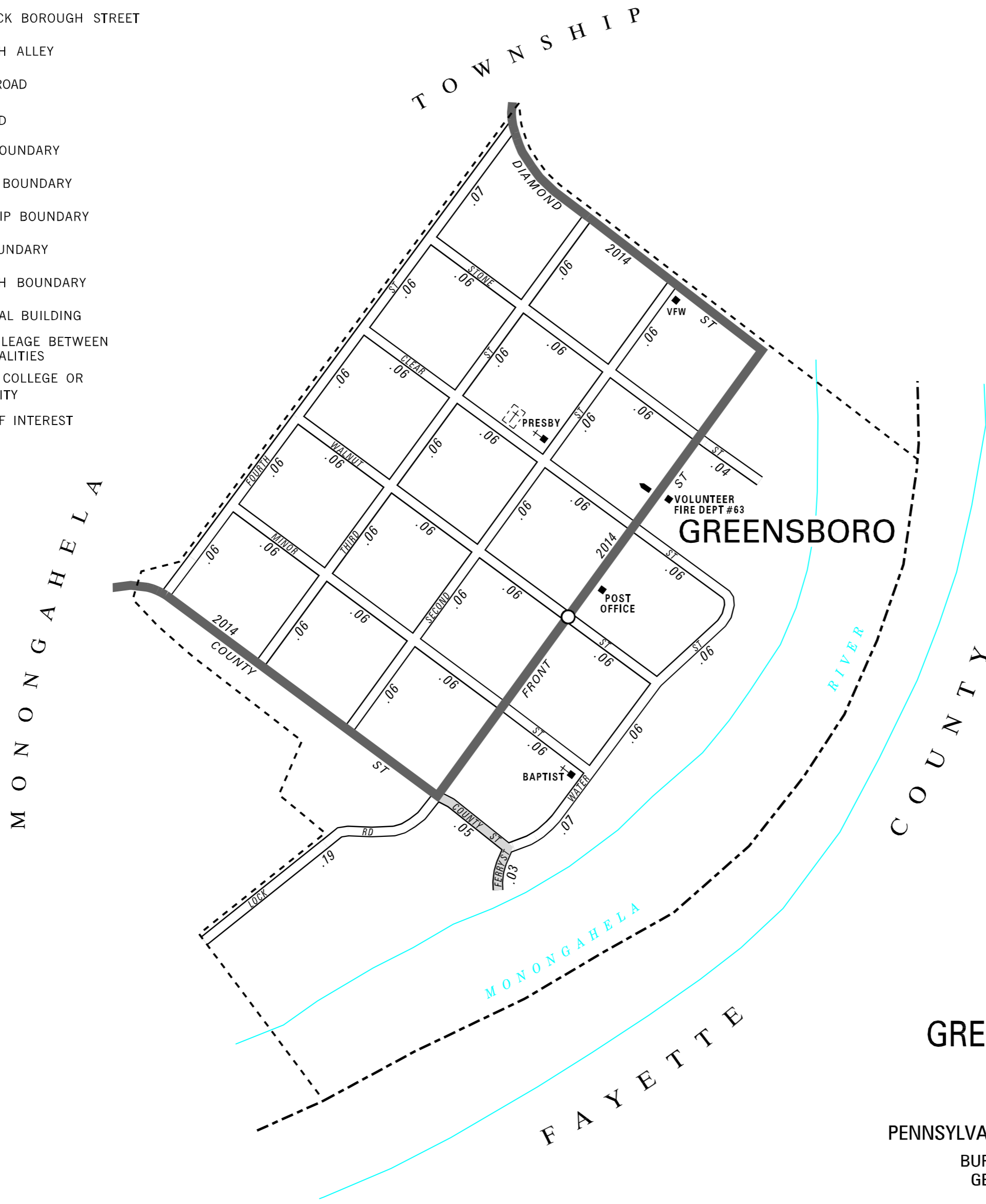
LEGEND

-  LIMITED ACCESS HIGHWAY
-  STATE ROUTE AND NUMBER
-  STATE MAINTAINED BRIDGE ON BOROUGH STREET
-  BOROUGH STREET NAME AND SEGMENT LENGTH IN MILES
-  TURNBACK BOROUGH STREET
-  BOROUGH ALLEY
-  OTHER ROAD
-  RAILROAD
-  STATE BOUNDARY
-  COUNTY BOUNDARY
-  TOWNSHIP BOUNDARY
-  CITY BOUNDARY
-  BOROUGH BOUNDARY
-  MUNICIPAL BUILDING
-  SPLIT MILEAGE BETWEEN MUNICIPALITIES
-  SCHOOL, COLLEGE OR UNIVERSITY
-  POINT OF INTEREST

POPULATION 295
(2000 Census)

| TOTAL MILES | |
|----------------------|-------------|
| Borough Road System | 2.31* |
| State Highway System | 0.69 |
| Total | 3.00 |

* Includes ACT 32 Turnback Mileage of 0.08



GREENSBORO BOROUGH

GREENE COUNTY

PREPARED BY THE
PENNSYLVANIA DEPARTMENT OF TRANSPORTATION

BUREAU OF PLANNING AND RESEARCH
GEOGRAPHIC INFORMATION DIVISION

IN COOPERATION WITH THE
U.S. DEPARTMENT OF TRANSPORTATION
FEDERAL HIGHWAY ADMINISTRATION

AND
MUNICIPAL SERVICES DISTRICT 12-0

MUNICIPAL CODE 30 403

REVISED PER FORM 990 DATED 4-20-06

- CLEAR ST
- COUNTY ST
- FERRY ST
- FOURTH ST
- LOCK RD
- MINOR ST
- SECOND ST
- STONE ST
- THIRD ST
- WALNUT ST
- WATER ST

