
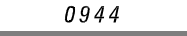
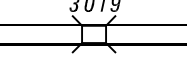
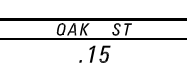













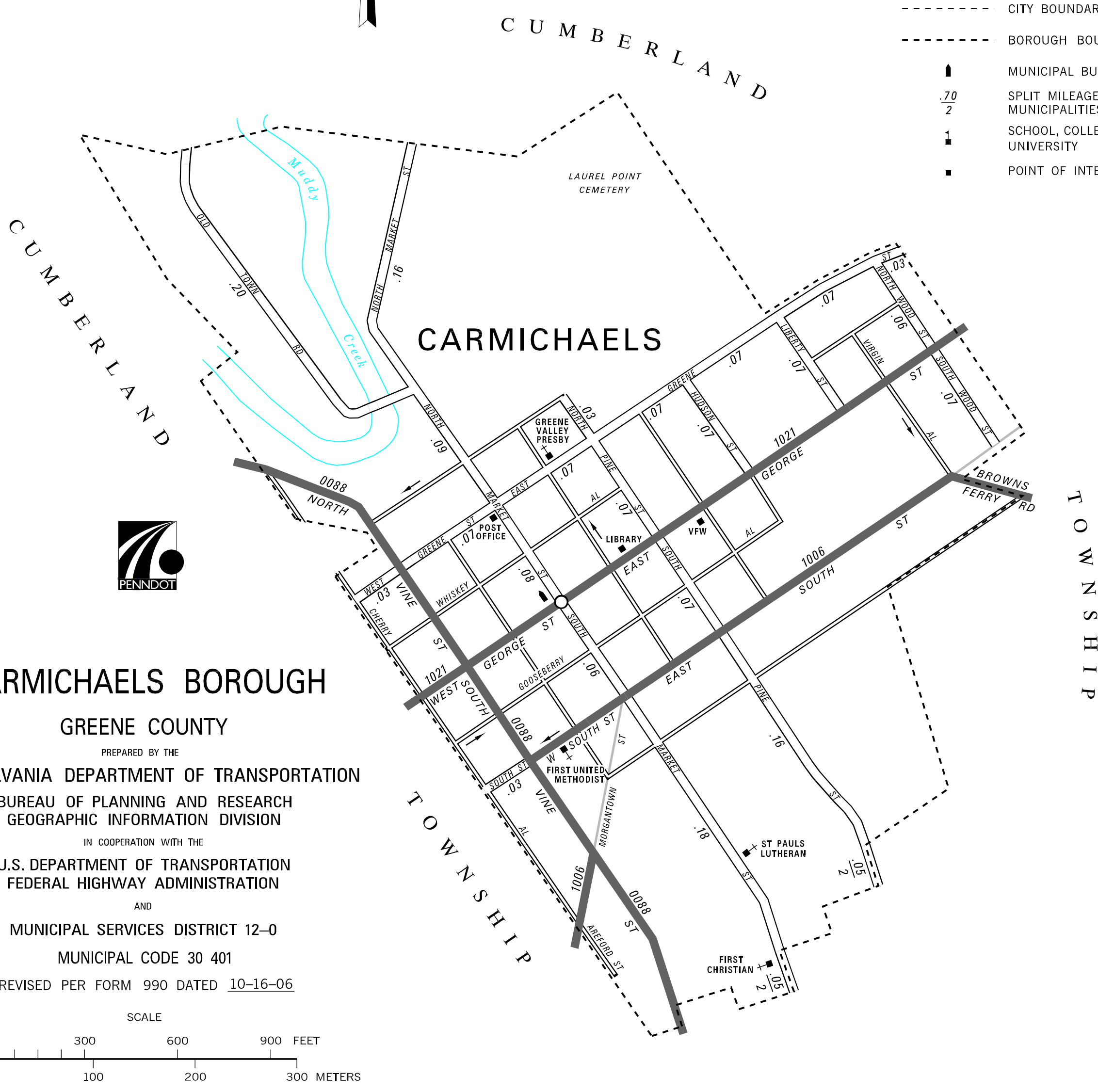
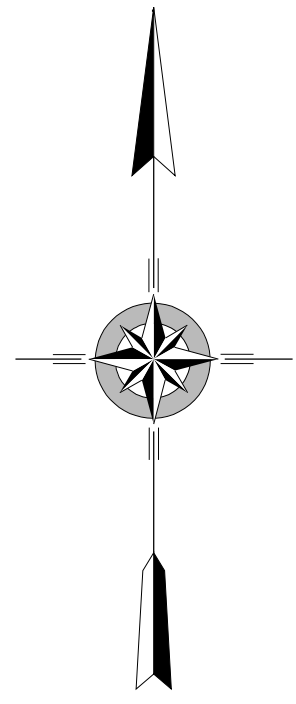


TOTAL MILES	
Borough Road System	1.85
State Highway System	1.18
Total	3.03

POPULATION 556
(2000 Census)

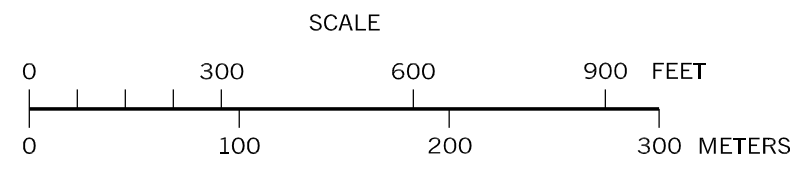
LEGEND

-  LIMITED ACCESS HIGHWAY
-  0944 STATE ROUTE AND NUMBER
-  3019 STATE MAINTAINED BRIDGE ON BOROUGH STREET
-  OAK ST .15 BOROUGH STREET NAME AND SEGMENT LENGTH IN MILES
-  TURNBACK BOROUGH STREET
-  BOROUGH ALLEY
-  OTHER ROAD
-  RAILROAD
-  STATE BOUNDARY
-  COUNTY BOUNDARY
-  TOWNSHIP BOUNDARY
-  CITY BOUNDARY
-  BOROUGH BOUNDARY
-  MUNICIPAL BUILDING
-  .70 / 2 SPLIT MILEAGE BETWEEN MUNICIPALITIES
-  1 SCHOOL, COLLEGE OR UNIVERSITY
-  ■ POINT OF INTEREST



CARMICHAELS BOROUGH
GREENE COUNTY

PREPARED BY THE
PENNSYLVANIA DEPARTMENT OF TRANSPORTATION
BUREAU OF PLANNING AND RESEARCH
GEOGRAPHIC INFORMATION DIVISION
IN COOPERATION WITH THE
U.S. DEPARTMENT OF TRANSPORTATION
FEDERAL HIGHWAY ADMINISTRATION
AND
MUNICIPAL SERVICES DISTRICT 12-0
MUNICIPAL CODE 30 401
REVISED PER FORM 990 DATED 10-16-06



- GREENE ST
- HUDSON ST
- LIBERTY ST
- MARKET ST
- OLD TOWN RD
- PINE ST
- SOUTH ST
- WOOD ST