
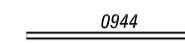
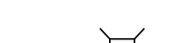
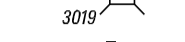





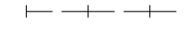






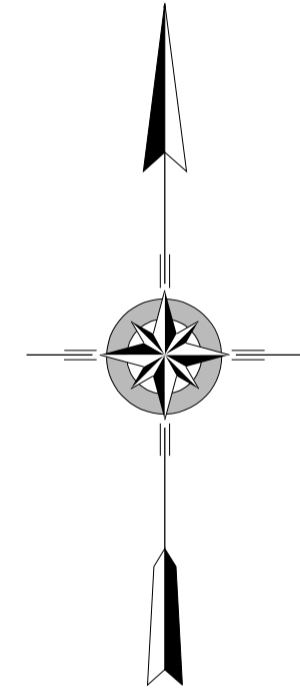
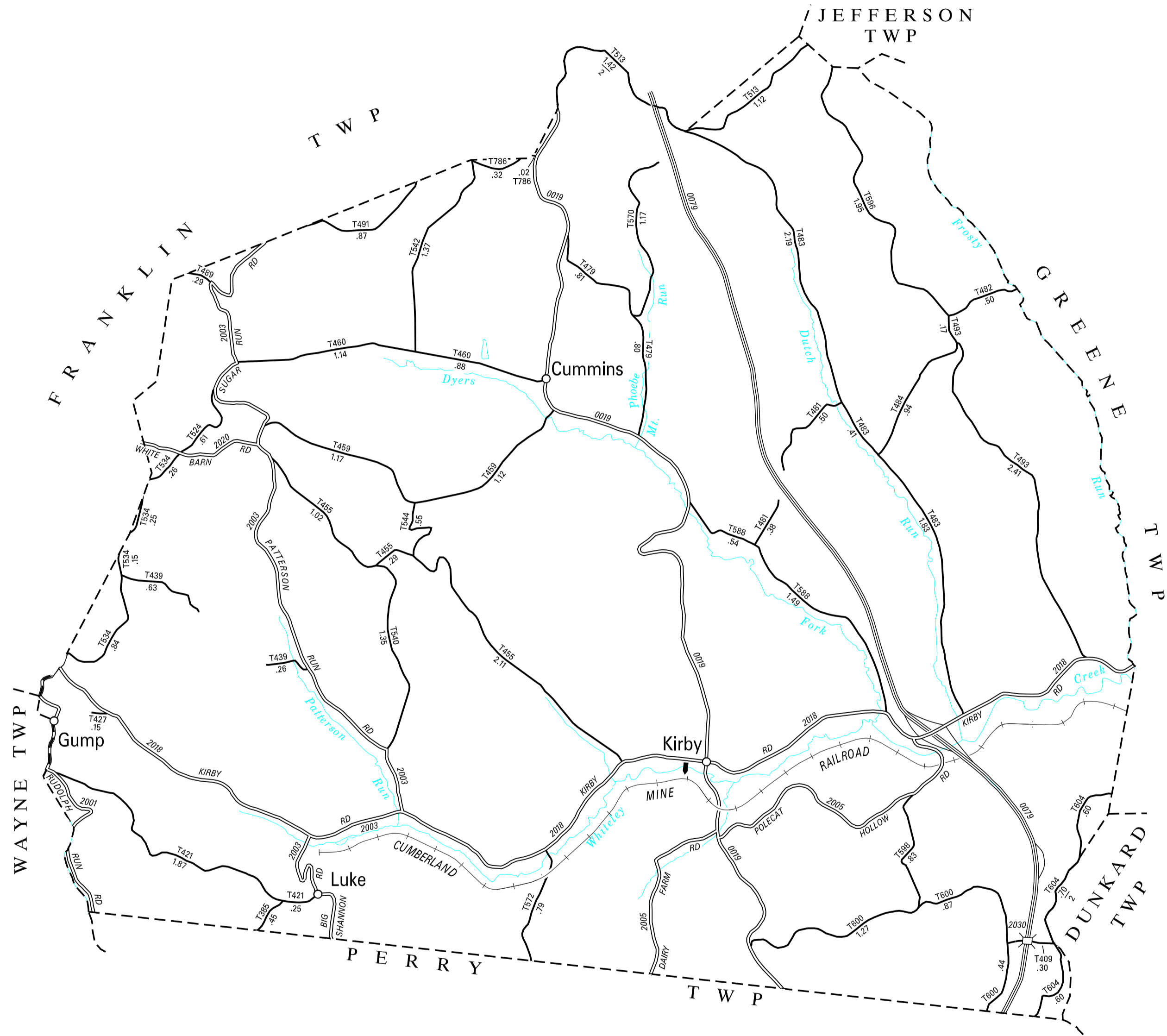
TOTAL MILES	
Township Road System	42.19*
State Highway System	33.99
Total	73.87

* Includes ACT 32 Turnback Mileage of 7.57

LEGEND

-  LIMITED ACCESS HIGHWAY
-  STATE ROUTE AND NUMBER
-  STATE MAINTAINED BRIDGE ON TOWNSHIP ROAD
-  TOWNSHIP ROAD, NUMBER AND SEGMENT LENGTH IN MILES
-  IMPASSABLE TOWNSHIP ROAD
-  OTHER ROAD
-  RAILROAD (IN SERVICE)
-  RAILROAD ABANDONED (TRACK RETAINED)
-  STATE BOUNDARY
-  COUNTY BOUNDARY
-  TOWNSHIP BOUNDARY
-  CITY OR BOROUGH BOUNDARY
-  MUNICIPAL BUILDING
-  SPLIT MILEAGE BETWEEN MUNICIPALITIES

- 385 VANDRUFF RD
- 409 MEADOW RUN RD
- 421 CLAUGHTON CHAPEL RD
- 427 WILLARD RD
- 439 STATTLER RD
- 455 MOONEY RIDGE RD
- 459 PITCOCK RUN RD
- 460 WOODSIDE RD
- 479 BRICK SCHOOL RD
- 481 MILLER RD
- 482 FORDYCE HILL RD
- 483 DUTCH RUN RD
- 484 LANZ RD
- 489 SY HUFFMAN HILL RD
- 491 MARY HOGE RD
- 493 ROCKY RIDGE RD
- 513 TOWER RD
- 524 HIGGINS RD
- 534 FOLY RD
- 540 ZIMMERMAN RD
- 542 LONG WOODS RD
- 544 BRADFORD RD
- 570 QUIET VALLEY RD
- 572 SHRIVER HILL RD
- 588 LEMLEY RD
- 596 TEMPLE RIDGE RD
- 598 JOHNSON RD
- 600 MASON RIDGE RD
- 604 ROBERTS RUN RD
- 786 GORDON HILL RD



WHITELEY SECOND CLASS TOWNSHIP MAP GREENE COUNTY

PREPARED BY THE
PENNSYLVANIA DEPARTMENT OF TRANSPORTATION
 BUREAU OF PLANNING AND RESEARCH
 GEOGRAPHIC INFORMATION DIVISION
 IN COOPERATION WITH THE
 U.S. DEPARTMENT OF TRANSPORTATION
 FEDERAL HIGHWAY ADMINISTRATION
 MUNICIPAL CODE 30 220

REVISED PER FORM 990 DATED 11-7-12

