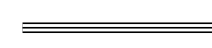
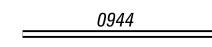
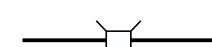
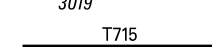




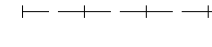

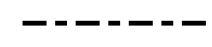
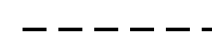


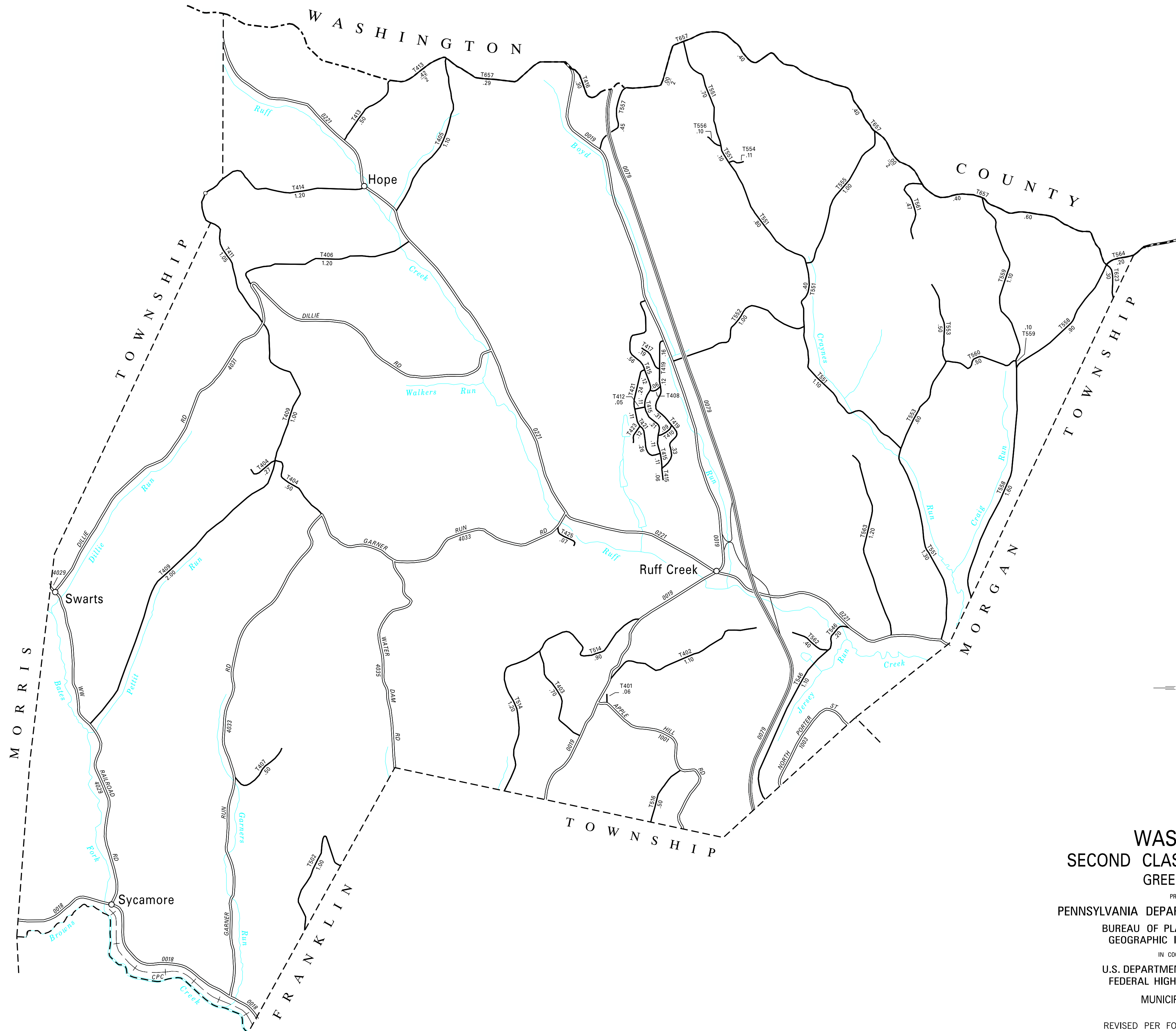


**LEGEND**

-  LIMITED ACCESS HIGHWAY
-  STATE ROUTE AND NUMBER
-  STATE MAINTAINED BRIDGE ON TOWNSHIP ROAD
-  TOWNSHIP ROAD, NUMBER AND SEGMENT LENGTH IN MILES
-  IMPASSABLE TOWNSHIP ROAD
-  OTHER ROAD
-  RAILROAD (IN SERVICE)
-  RAILROAD ABANDONED (TRACK RETAINED)
-  STATE BOUNDARY
-  COUNTY BOUNDARY
-  TOWNSHIP BOUNDARY
-  CITY OR BOROUGH BOUNDARY
-  MUNICIPAL BUILDING
-  SPLIT MILEAGE BETWEEN MUNICIPALITIES

TOTAL MILES	
Township Road System	37.00
State Highway System	34.21
Total	71.21



- 401 APPLE LA
- 402 HEMLOCK RD
- 403 TOP RD
- 404 BREAKNECK RD
- 405 LONG MILE RD
- 406 BOYD RD
- 407 HICKORY LA
- 408 CRESCENT RD
- 409 PETTIT RD
- 410 SUMMIT RD
- 411 TOWER RD
- 412 WESTVIEW RD
- 413 HOPE RD
- 414 MORRIS RD
- 415 SHAMROCK RD
- 416 PEACH TREE LA
- 417 MARLIN RD
- 419 CONSTANCE RD
- 421 ARROWHEAD RD
- 423 PARK EAST RD
- 425 PARK LA
- 502 PISGAH RIDGE RD
- 514 BYARD RD
- 516 PURMAN RUN RD
- 546 GREENE VALLEY RD
- 551 CRAYNES RUN RD
- 552 WILMAN HILL RD
- 553 CEMETERY RD
- 554 MARTIN LA
- 555 GRAY RUN RD
- 556 WOOD LA
- 557 GOODHILL RD
- 558 CRAIG RUN RD
- 559 FISHER HOLLOW RD
- 560 EDGAR HILL RD
- 561 BAILEY RD
- 562 OAK LA
- 563 LOCUST DR
- 564 CASTILE RIDGE RD
- 623 PIPER RIDGE RD
- 657 DIVIDING RIDGE RD

**WASHINGTON  
SECOND CLASS TOWNSHIP MAP  
GREENE COUNTY**

PREPARED BY THE  
PENNSYLVANIA DEPARTMENT OF TRANSPORTATION  
BUREAU OF PLANNING AND RESEARCH  
GEOGRAPHIC INFORMATION DIVISION  
IN COOPERATION WITH THE  
U.S. DEPARTMENT OF TRANSPORTATION  
FEDERAL HIGHWAY ADMINISTRATION  
MUNICIPAL CODE 30 218

REVISED PER FORM 990 DATED 7-24-03

