

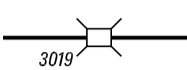
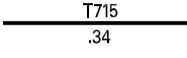










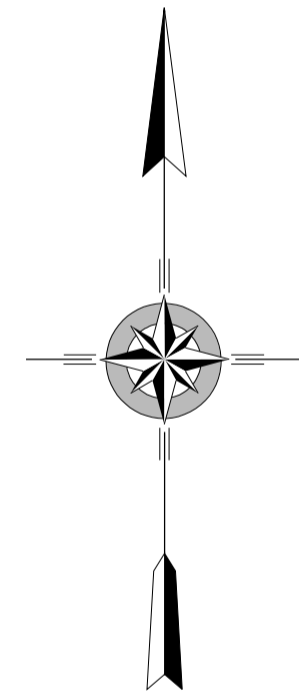
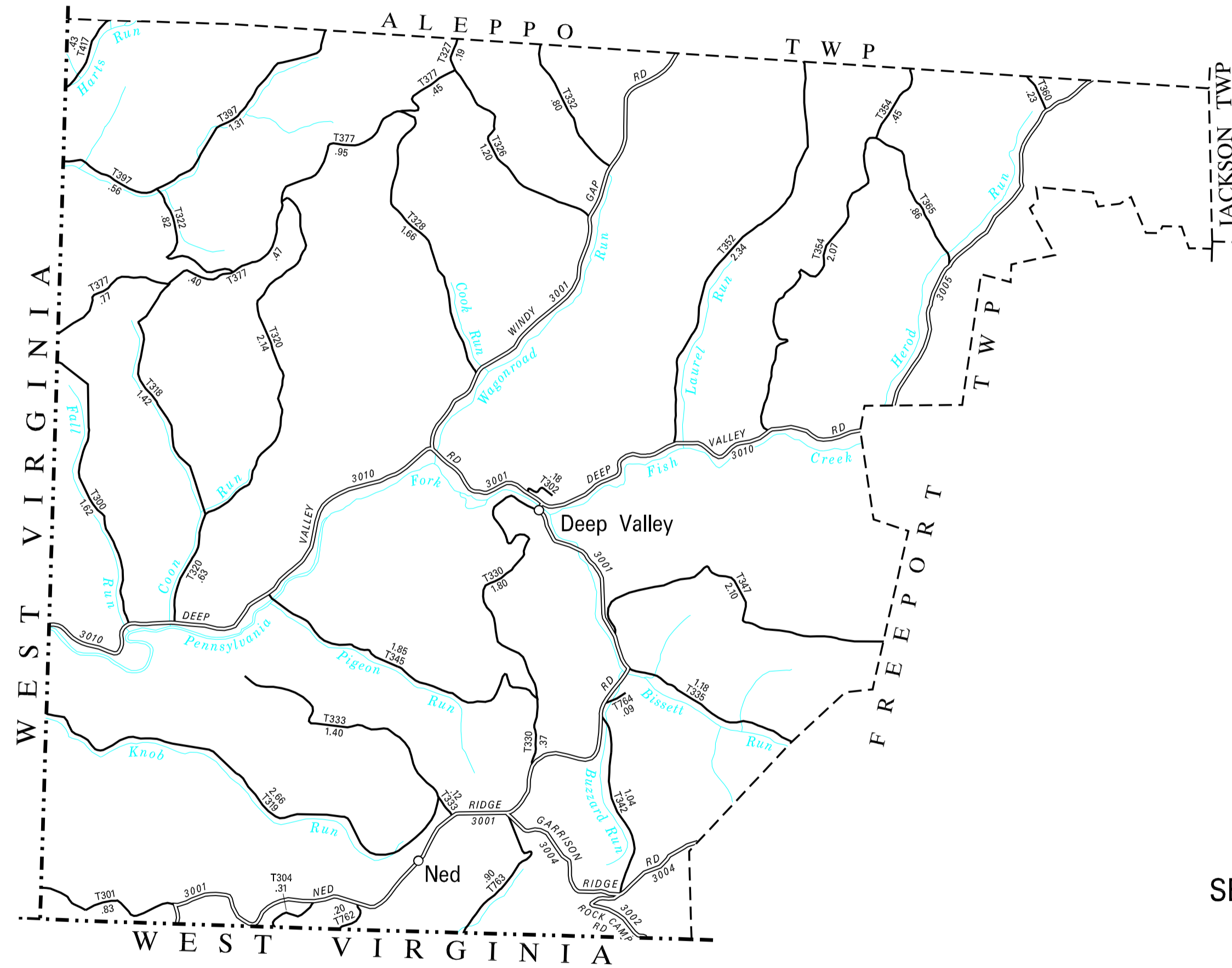


**LEGEND**

-  LIMITED ACCESS HIGHWAY
-  STATE ROUTE AND NUMBER
-  STATE MAINTAINED BRIDGE ON TOWNSHIP ROAD
-  TOWNSHIP ROAD, NUMBER AND SEGMENT LENGTH IN MILES
-  IMPASSABLE TOWNSHIP ROAD
-  OTHER ROAD
-  RAILROAD (IN SERVICE)
-  RAILROAD ABANDONED (TRACK RETAINED)
-  STATE BOUNDARY
-  COUNTY BOUNDARY
-  TOWNSHIP BOUNDARY
-  CITY OR BOROUGH BOUNDARY
-  MUNICIPAL BUILDING
-  SPLIT MILEAGE BETWEEN MUNICIPALITIES

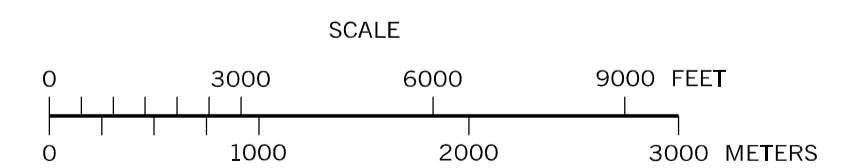
TOTAL MILES	
Township Road System	36.80
State Highway System	17.53
<b>Total</b>	<b>54.33</b>



**SPRINGHILL  
SECOND CLASS TOWNSHIP MAP  
GREENE COUNTY**

PREPARED BY THE  
**PENNSYLVANIA DEPARTMENT OF TRANSPORTATION**  
 BUREAU OF PLANNING AND RESEARCH  
 GEOGRAPHIC INFORMATION DIVISION  
 IN COOPERATION WITH THE  
 U.S. DEPARTMENT OF TRANSPORTATION  
 FEDERAL HIGHWAY ADMINISTRATION  
 MUNICIPAL CODE 30 217

REVISED PER FORM 990 DATED 7-10-12



TYPE 5 MAP SPRINGHILL TOWNSHIP GREENE COUNTY PENNSYLVANIA

- 300 FALL RUN RD
- 301 NED RIDGE RD
- 302 GEORGE ST
- 304 WOLF RUN RD
- 318 ISIMINGER RD
- 319 KNOB RUN RD
- 320 COON RUN RD
- 322 BUNGARD HILL RD
- 326 HENRY HILL RD
- 327 MILLER RD
- 328 CROOKS RUN RD
- 330 ANTILL HILL RD
- 332 JOBES RUN RD
- 333 EARNEST HILL RD
- 335 STOCKDALE HILL DR
- 342 GOVER HILL RD
- 345 PIGEON RUN RD
- 347 MARTIN HILL RD
- 352 LAUREL RUN RD
- 354 MONKEY HOLLOW RD
- 360 MASON RD
- 365 BARNHART HILL RD
- 377 MOUNT CARMEL RIDGE RD
- 397 MORFORD RD
- 417 HARTS RUN RD
- 762 TURKEY HILL RD
- 763 BROWNS RUN RD
- 764 SELLERS DR