

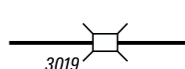
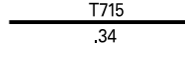









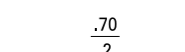
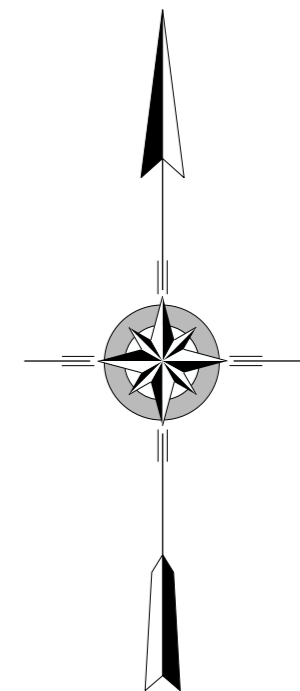
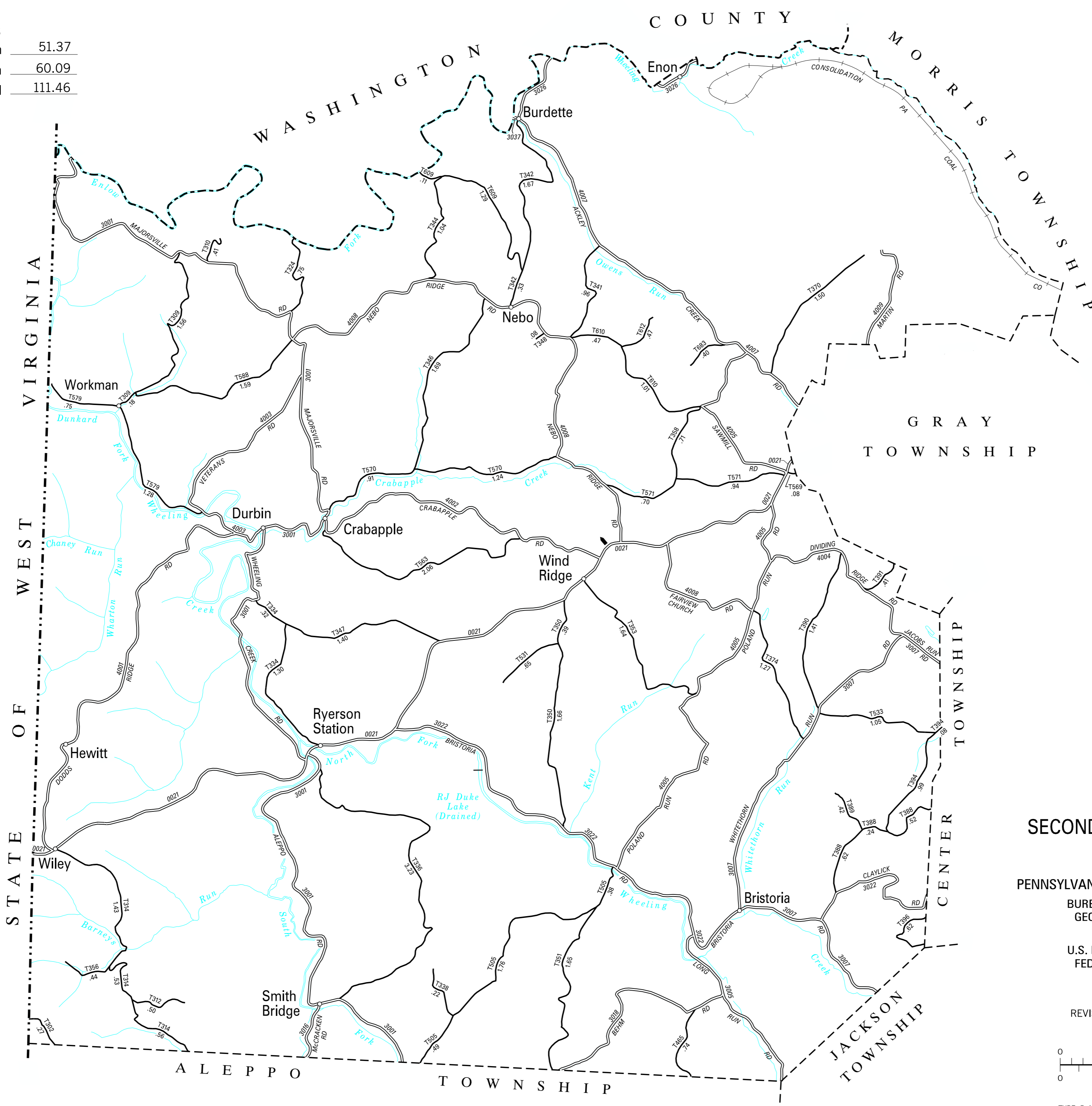


TOTAL MILES	
Township Road System	51.37
State Highway System	60.09
Total	111.46

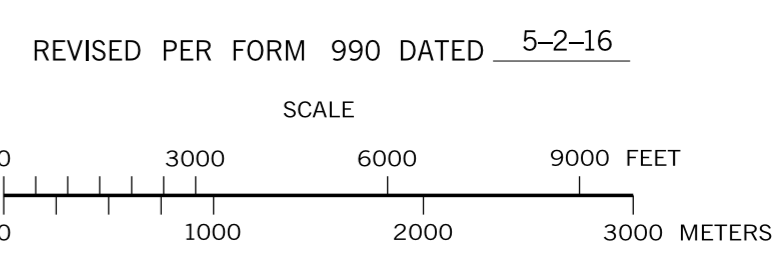
LEGEND

-  LIMITED ACCESS HIGHWAY
-  STATE ROUTE AND NUMBER
-  STATE MAINTAINED BRIDGE ON TOWNSHIP ROAD
-  TOWNSHIP ROAD, NUMBER AND SEGMENT LENGTH IN MILES
-  IMPASSABLE TOWNSHIP ROAD
-  OTHER ROAD
-  RAILROAD (IN SERVICE)
-  RAILROAD ABANDONED (TRACK RETAINED)
-  STATE BOUNDARY
-  COUNTY BOUNDARY
-  TOWNSHIP BOUNDARY
-  CITY OR BOROUGH BOUNDARY
-  MUNICIPAL BUILDING
-  SPLIT MILEAGE BETWEEN MUNICIPALITIES



**RICHHILL
SECOND CLASS TOWNSHIP MAP
GREENE COUNTY**

PREPARED BY THE
PENNSYLVANIA DEPARTMENT OF TRANSPORTATION
BUREAU OF PLANNING AND RESEARCH
GEOGRAPHIC INFORMATION DIVISION
IN COOPERATION WITH THE
U.S. DEPARTMENT OF TRANSPORTATION
FEDERAL HIGHWAY ADMINISTRATION
MUNICIPAL CODE 30 216



- 302 ALLMAN RD
- 309 FRY HILL RD
- 310 MEYERS LA
- 312 KING LA
- 314 JACOBS RD
- 324 SPILLMAN LA
- 334 BUCKLAND RD
- 336 McCLELLAND RD
- 338 ESTEL LA
- 341 IAMS HILL RD
- 342 WALKER HILL RD
- 344 RAYMER RD
- 346 DURBIN RD
- 347 HEADLEY HOLLOW RD
- 348 BUCKINGHAM LA
- 350 McNAY RIDGE RD
- 351 FINCH RD
- 353 RUSH RD
- 356 WHITLATCH LA
- 358 BEVANS RD
- 370 FLETCHER RUN RD
- 374 HUGHES RD
- 388 PETTIT RD
- 389 WISE LA
- 390 CHAFMAN RD
- 391 HENNER RD
- 394 SHELLEBY RD
- 396 MARANATHA RD
- 465 WHIPKEY RIDGE RD
- 505 RIGGS RD
- 531 GRIMM LA
- 533 JONES RD
- 563 FINNEGAN RD
- 569 STOKES RD
- 570 BRADDOCK RUN RD
- 571 CROW RD
- 579 CROW ROCK RD
- 588 SCOTT HILL RD
- 609 SMOKEY ROW RD
- 610 OAK RIDGE RD
- 612 TEAGARDEN LA
- 683 DAY LA