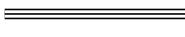
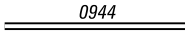
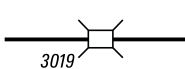
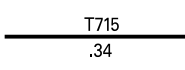
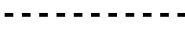





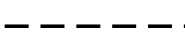
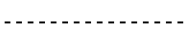


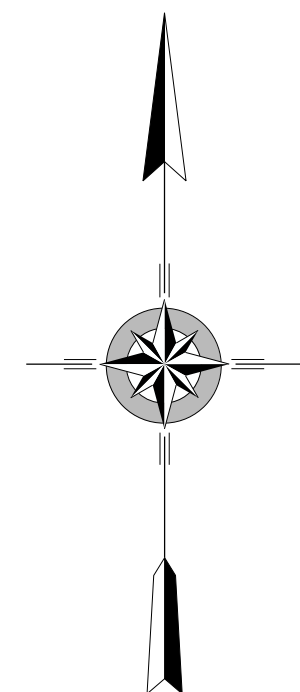


TOTAL MILES	
Township Road System	58.86*
State Highway System	30.67
Total	89.53

\* Includes ACT 32 Turnback Mileage of 3.46

### LEGEND

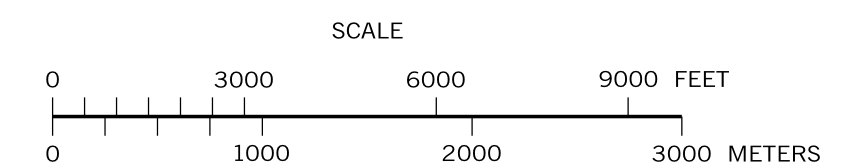
-  LIMITED ACCESS HIGHWAY
-  STATE ROUTE AND NUMBER
-  STATE MAINTAINED BRIDGE ON TOWNSHIP ROAD
-  TOWNSHIP ROAD, NUMBER AND SEGMENT LENGTH IN MILES
-  IMPASSABLE TOWNSHIP ROAD
-  OTHER ROAD
-  RAILROAD (IN SERVICE)
-  RAILROAD ABANDONED (TRACK RETAINED)
-  STATE BOUNDARY
-  COUNTY BOUNDARY
-  TOWNSHIP BOUNDARY
-  CITY OR BOROUGH BOUNDARY
-  MUNICIPAL BUILDING
-  SPLIT MILEAGE BETWEEN MUNICIPALITIES



## MORRIS SECOND CLASS TOWNSHIP MAP GREENE COUNTY

PREPARED BY THE  
PENNSYLVANIA DEPARTMENT OF TRANSPORTATION  
BUREAU OF PLANNING AND RESEARCH  
GEOGRAPHIC INFORMATION DIVISION  
IN COOPERATION WITH THE  
U.S. DEPARTMENT OF TRANSPORTATION  
FEDERAL HIGHWAY ADMINISTRATION  
MUNICIPAL CODE 30 214

REVISED PER FORM 990 DATED 12-9-15



TYPE 5 MAP MORRIS TOWNSHIP GREENE COUNTY PENNSYLVANIA

- 392 CROUSE RD
- 398 BEULAH RIDGE RD
- 416 MCCOLLUM RD
- 417 MORRIS RUN RD
- 418 BUTTERNUT RD
- 420 AULD HILL RD
- 422 JOHNSON HILL RD
- 424 PARCELL RD
- 426 MANKEY RD
- 438 WALKER RD
- 440 REEVES RD
- 456 BOULDER RD
- 458 CENTENNIAL SCHOOL RD
- 460 DUNN SCHOOL RD
- 461 PENN RD
- 478 HOPKINS RUN RD
- 479 INGRAM HILL RD
- 480 BRADBURY RD
- 482 FONNER RUN RD
- 581 PATTERSON CREEK RD
- 582 YORKSHIRE RD
- 601 BALDWIN HOLLOW RD
- 603 POWERS SCHOOL RD
- 605 VALLEY CHURCH RD
- 617 ROSS SCHOOL RD
- 618 SIMPSON CHAPEL RD
- 629 QUARRY RD
- 637 NORTH HILL RD
- 639 SHOE STRING RD
- 645 BARKER RD
- 647 BROOKS HOLLOW RD
- 651 STOCKDALE SCHOOL RD
- 653 J I DUNN HILL RD
- 657 CARTER HOLLOW RD
- 697 DEER PARK DR
- 705 WEST UNION HILL RD
- 706 WEST UNION STATION RD