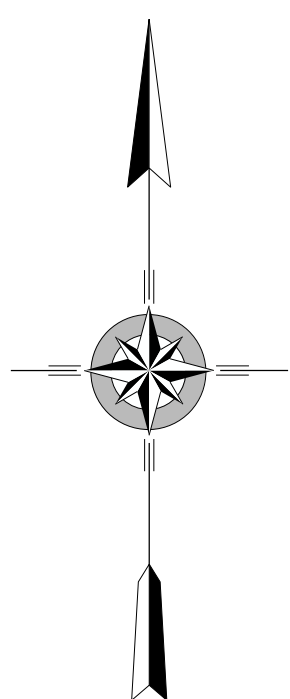
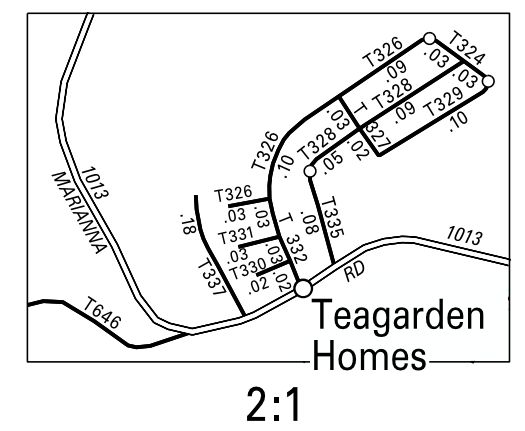
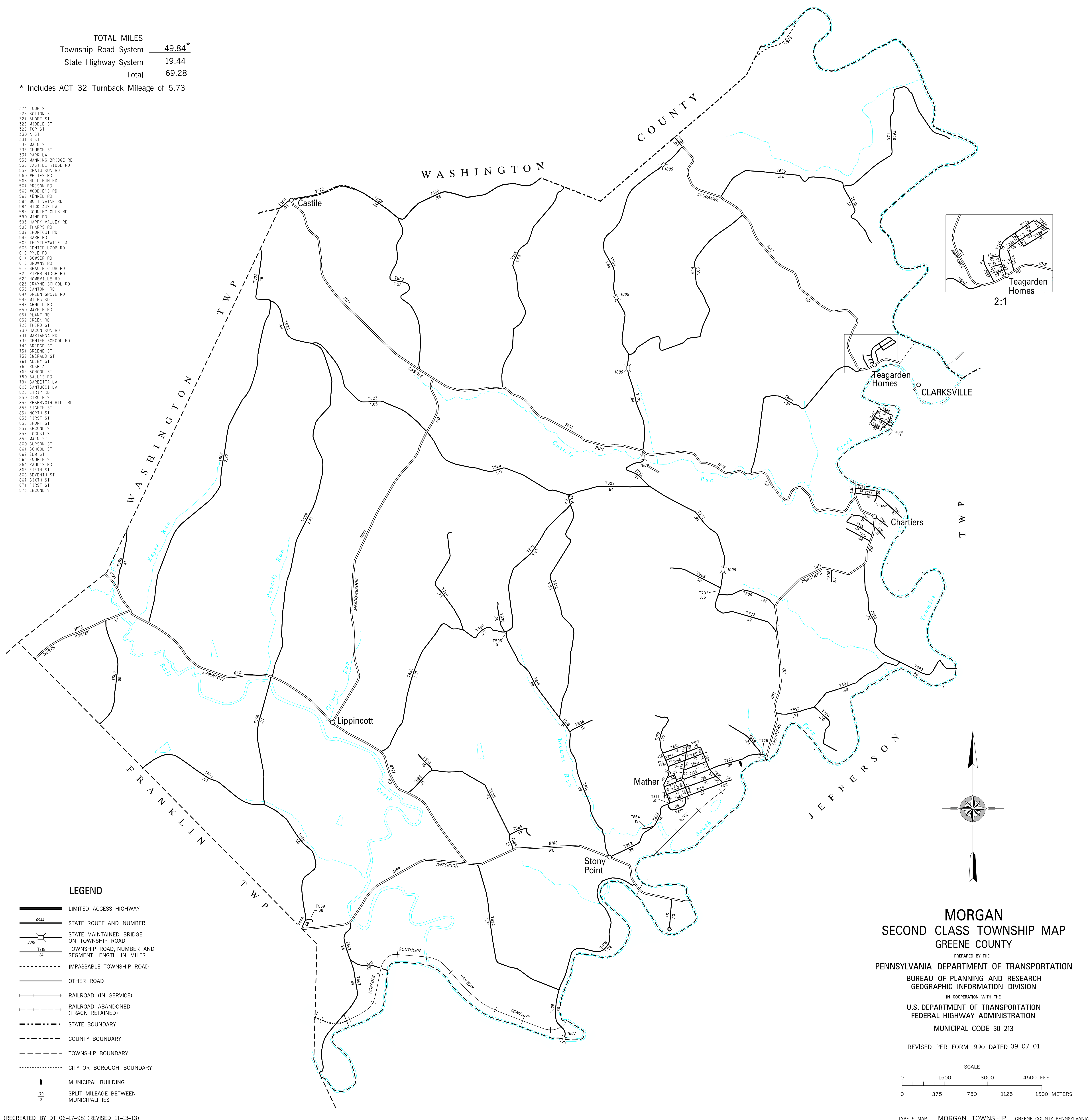


TOTAL MILES	
Township Road System	49.84*
State Highway System	19.44
Total	69.28

* Includes ACT 32 Turnback Mileage of 5.73

- 324 LOOP ST
- 326 BOTTOM ST
- 327 SHORT ST
- 328 MIDDLE ST
- 329 TOP ST
- 330 A ST
- 331 B ST
- 332 MAIN ST
- 335 CHURCH ST
- 337 PARK LA
- 555 MANNING BRIDGE RD
- 558 CASTLE RIDGE RD
- 559 CRAIG RUN RD
- 560 WHITES RD
- 566 HULL RUN RD
- 567 PRISON RD
- 568 WOODIE'S RD
- 569 KENNEL RD
- 583 MC ILVAINE RD
- 584 NICKLAUS LA
- 585 COUNTRY CLUB RD
- 590 MINE RD
- 595 HAPPY VALLEY RD
- 596 THARPS RD
- 597 SHORTCUT RD
- 598 BARR RD
- 605 THISTLEWAITE LA
- 606 CENTER LOOP RD
- 612 PYLE RD
- 614 BOWSER RD
- 616 BROWNS RD
- 618 BEAGLE CLUB RD
- 623 PIPER RIDGE RD
- 624 HOMEVILLE RD
- 625 CRAYNE SCHOOL RD
- 635 CANTONI RD
- 644 GREEN GROVE RD
- 646 MILES RD
- 648 ARNOLD RD
- 650 MAYHLE RD
- 651 PLANT RD
- 652 CREEK RD
- 725 THIRD ST
- 730 BACON RUN RD
- 731 MARIANNA RD
- 732 CENTER SCHOOL RD
- 749 BRIDGE ST
- 751 GREENE ST
- 759 EMERALD ST
- 761 ALLEY ST
- 763 ROSE AL
- 765 SCHOOL ST
- 780 BALL'S RD
- 794 BARBETTA LA
- 808 SANTIUCCI LA
- 826 STRIP RD
- 850 CIRCLE ST
- 852 RESERVOIR HILL RD
- 853 EIGHTH ST
- 854 NORTH ST
- 855 FIRST ST
- 856 SHORT ST
- 857 SECOND ST
- 858 LOCUST ST
- 859 MAIN ST
- 860 BURSON ST
- 861 SCHOOL ST
- 862 ELM ST
- 863 FOURTH ST
- 864 PAUL'S RD
- 865 FIFTH ST
- 866 SEVENTH ST
- 867 SIXTH ST
- 871 FIRST ST
- 873 SECOND ST



**MORGAN
SECOND CLASS TOWNSHIP MAP
GREENE COUNTY**

PREPARED BY THE
PENNSYLVANIA DEPARTMENT OF TRANSPORTATION
BUREAU OF PLANNING AND RESEARCH
GEOGRAPHIC INFORMATION DIVISION
IN COOPERATION WITH THE
U.S. DEPARTMENT OF TRANSPORTATION
FEDERAL HIGHWAY ADMINISTRATION
MUNICIPAL CODE 30 213
REVISED PER FORM 990 DATED 09-07-01

