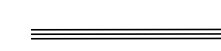
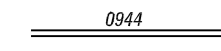
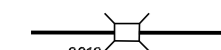
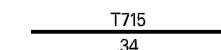


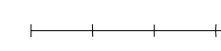
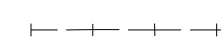
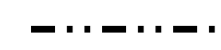
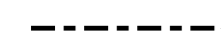
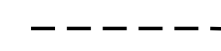
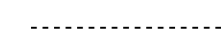

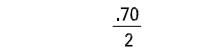


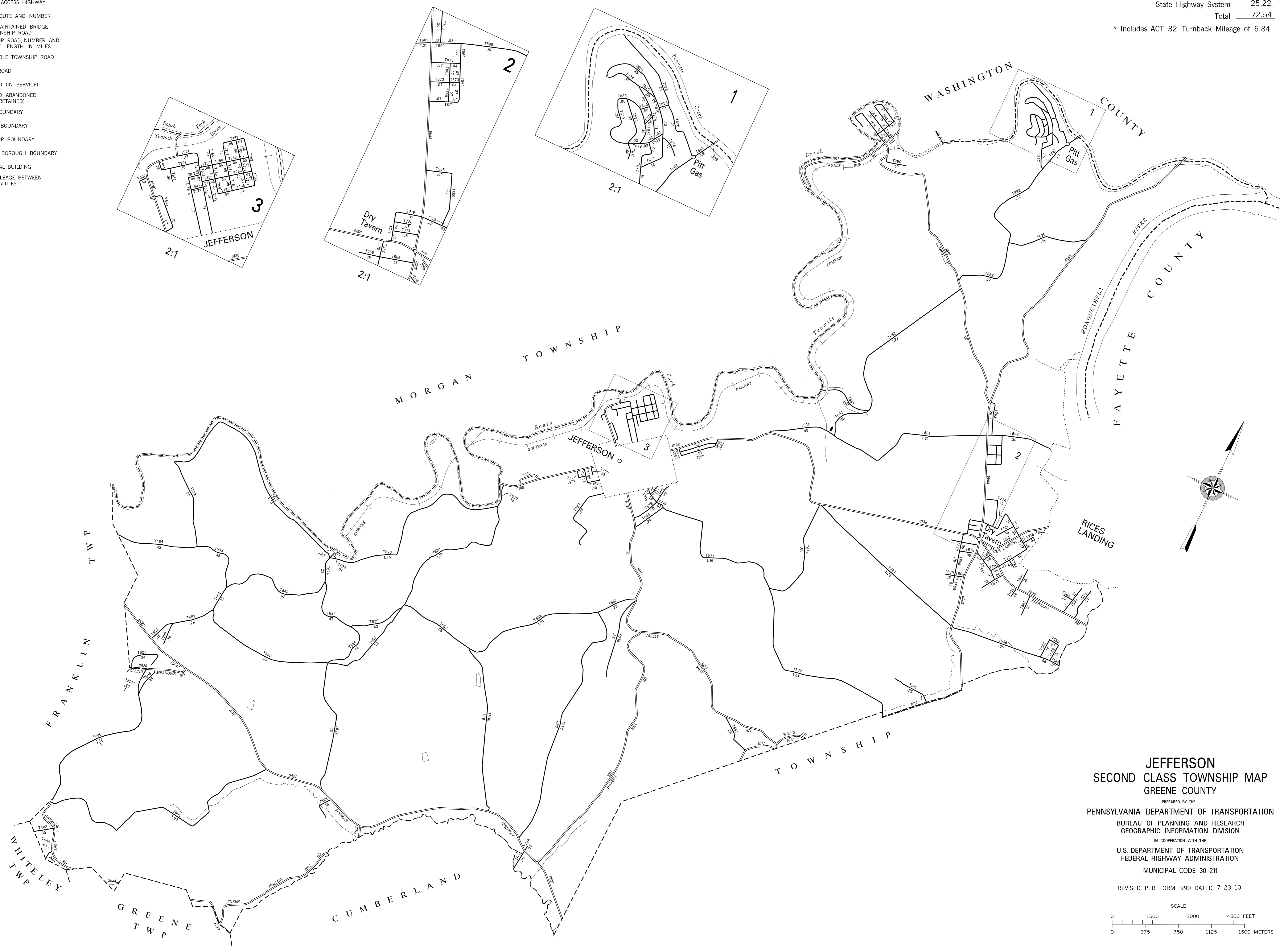
**LEGEND**

-  LIMITED ACCESS HIGHWAY
-  STATE ROUTE AND NUMBER
-  STATE MAINTAINED BRIDGE ON TOWNSHIP ROAD
-  TOWNSHIP ROAD, NUMBER AND SEGMENT LENGTH IN MILES
-  IMPASSABLE TOWNSHIP ROAD
-  OTHER ROAD
-  RAILROAD (IN SERVICE)
-  RAILROAD ABANDONED (TRACK RETAINED)
-  STATE BOUNDARY
-  COUNTY BOUNDARY
-  TOWNSHIP BOUNDARY
-  CITY OR BOROUGH BOUNDARY
-  MUNICIPAL BUILDING
-  SPLIT MILEAGE BETWEEN MUNICIPALITIES

- 483 TOWER RD
- 484 BEDILLION RD
- 541 WILTON DR
- 543 ANROW RD
- 545 OAK DR
- 549 BEVERLY DR
- 550 SUGAR DR
- 553 ACKLIN ROW RD
- 555 CREEK RD
- 556 NORTH ST
- 557 REYNOLDS RD
- 558 LONG ST
- 559 HILLCREST AV
- 560 LOVES HILL EXT
- 561 JAMISON ST
- 562 RIDGE RD
- 564 MCNEELY RD
- 565 SNOW ST
- 566 FRICK ST
- 568 CENTER AV
- 569 PRICE ST
- 570 BONNELL ST
- 572 PARKWAY ST
- 574 HATFIELD ST
- 575 HOY ST
- 577 SHARNACK HOLLOW RD
- 578 ELIZABETH AV
- 586 PUMPKIN RUN RD
- 587 SHORCUT RD
- 588 ELM DR
- 589 BIRCH DR
- 591 WASHINGTON DR
- 592 SUGAR CAMP RD
- 595 WASHINGTON ST
- 596 LOVES HILL RD
- 597 FOLLOCKS MILL RD
- 598 TEMPLE RIDGE RD
- 599 WILLSBORO RD
- 600 ELM ST
- 601 GOSSLIN RD
- 602 JACKSON ST
- 603 FAIRVIEW AV
- 607 SPRINGER RD
- 608 HAINES HOLLOW RD
- 610 JEFFERSON WY
- 620 ICEBERG RD
- 623 BIG DOG RD
- 624 GRAYNE SCHOOL RD
- 625 HILL TOP RD
- 626 SHELTON RD
- 628 SPOTTED PONY RD
- 630 DENNY HILL RD
- 634 COAL HILL RD
- 635 IRENES RD
- 636 OWYNN RD
- 638 EATON RUN RD
- 640 HEDDE RD
- 652 ADAMIK RD
- 654 BACALINE RD
- 655 WEST DR
- 703 FOURTH ST
- 713 MARTIN ST
- 714 NORTH AV
- 715 WASHINGTON ST
- 716 ROBERTS ST
- 717 WILSON AV
- 718 RIDGE AVE
- 719 COX ST
- 720 ASH ST
- 721 FIRST ST
- 722 GRANT ST
- 724 BLANCH ST
- 725 SCHOOL ST
- 726 HIGHLAND AV
- 755 FIRST ST
- 756 LINCOLN ST
- 757 SECOND ST
- 758 JEFFERSON ST
- 759 MADISON ST
- 760 FAIRGROUND ST
- 761 THIRDE ST
- 783 JULIA ST
- 784 NARDIS DR
- 785 MOREDOCK DR
- 786 SISTERSVILLE DR
- 787 HAMILTON ST EXT
- 788 CUMBERLAND ST
- 790 ROBINSON AV
- 861 LOCUST ST
- 862 CEDAR ST
- 868 MAPLE ST
- 869 HEDDE AV
- 870 FIFTH ST
- 871 THIRD AV
- 872 FOURTH ST
- 873 SECOND AV
- 874 THIRD ST
- 875 FIRST AV
- 876 SECOND ST
- 878 ELM ST
- 879 EIGHTH ST
- 880 HIGH ST
- 882 PITT GAS RD
- 883 HILL ST
- 900 WILMINT ST
- 901 TERRACE AV
- 902 HILL AV
- 904 HEWLOCK ST
- 905 MAIN ST
- 907 PINE ST
- 908 COOL SPRING ST
- 909 CHERRY ST
- 911 GARDNER RD
- 912 FRANKLIN ST

TOTAL MILES	
Township Road System	47.32*
State Highway System	25.22
Total	72.54

\* Includes ACT 32 Turnback Mileage of 6.84



**JEFFERSON  
SECOND CLASS TOWNSHIP MAP  
GREENE COUNTY**

PREPARED BY THE  
PENNSYLVANIA DEPARTMENT OF TRANSPORTATION  
BUREAU OF PLANNING AND RESEARCH  
GEOGRAPHIC INFORMATION DIVISION  
IN COOPERATION WITH THE  
U.S. DEPARTMENT OF TRANSPORTATION  
FEDERAL HIGHWAY ADMINISTRATION  
MUNICIPAL CODE 30 211

REVISED PER FORM 990 DATED 7-23-10

