
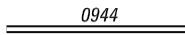
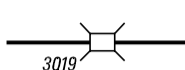
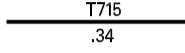



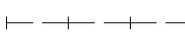

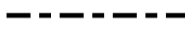
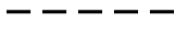





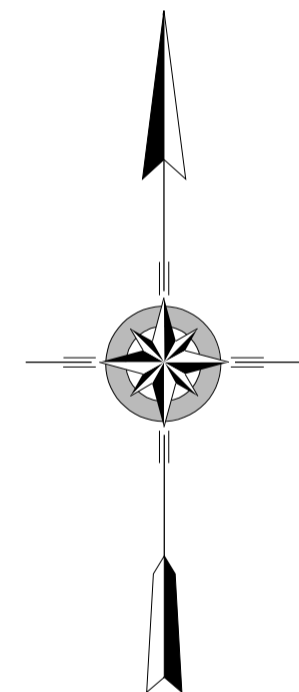
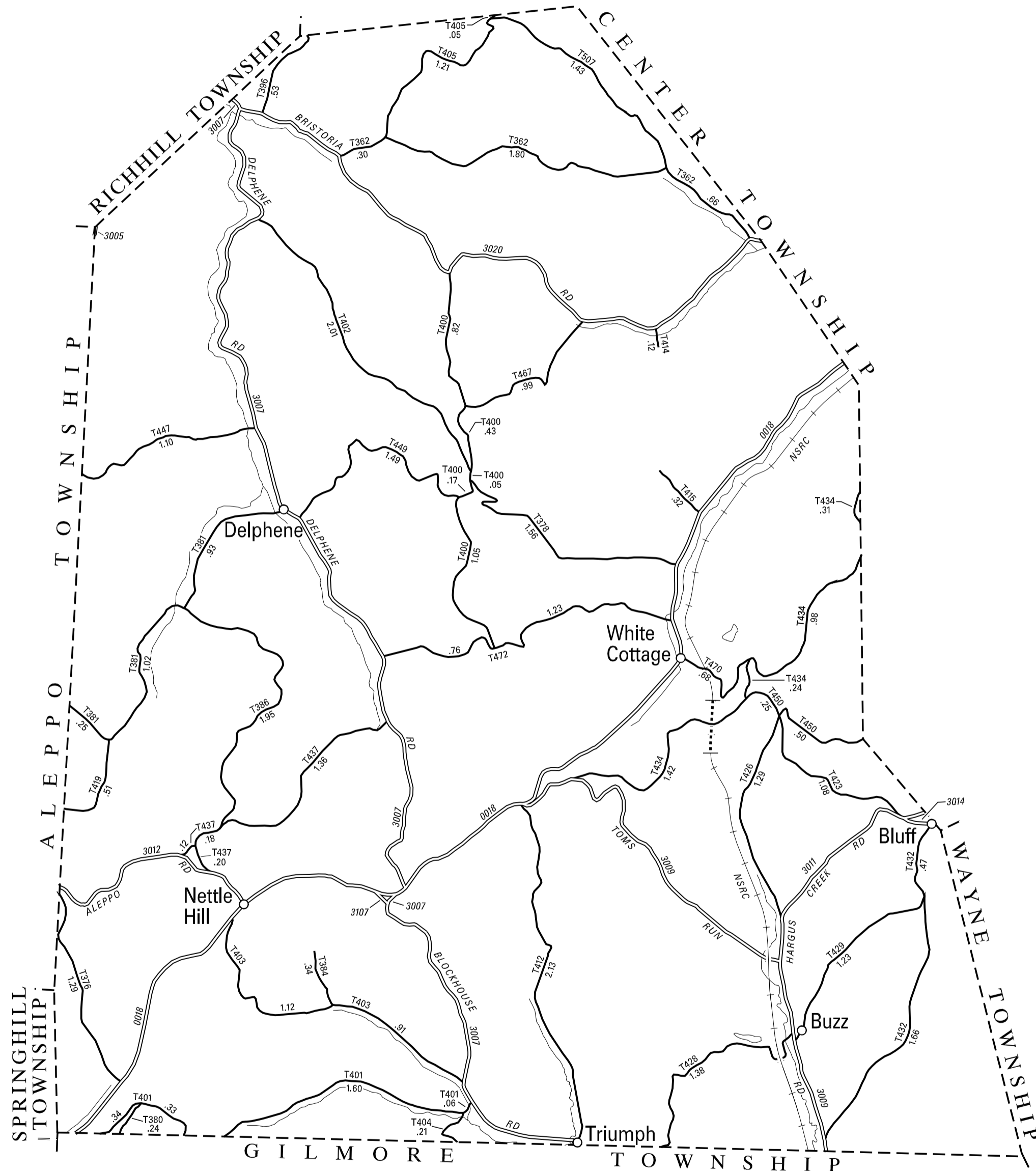
TOTAL MILES	
Township Road System	44.66*
State Highway System	24.83
Total	69.49

* Includes ACT 32 Turnback Mileage of 2.76

LEGEND

-  LIMITED ACCESS HIGHWAY
-  STATE ROUTE AND NUMBER
-  STATE MAINTAINED BRIDGE ON TOWNSHIP ROAD
-  TOWNSHIP ROAD, NUMBER AND SEGMENT LENGTH IN MILES
-  IMPASSABLE TOWNSHIP ROAD
-  OTHER ROAD
-  RAILROAD (IN SERVICE)
-  RAILROAD ABANDONED (TRACK RETAINED)
-  STATE BOUNDARY
-  COUNTY BOUNDARY
-  TOWNSHIP BOUNDARY
-  CITY OR BOROUGH BOUNDARY
-  MUNICIPAL BUILDING
-  SPLIT MILEAGE BETWEEN MUNICIPALITIES

- 362 MACEDONIA RD
- 376 JOHNSON RD
- 378 CROOKED HILL RD
- 380 MINNIE HILL RD
- 381 RINEHART RD
- 384 PLUGGED RD
- 386 MOORE RD
- 396 MARANATHA RD
- 400 HIGGINS CEMETERY RD
- 401 KIGER HILL RD
- 402 FALLING TIMBER RD
- 403 KEYHOLE RD
- 404 CORNWALL HILL RD
- 405 MUDDY HOLLOW RD
- 412 TRIUMPH RD
- 414 GAME RD
- 415 VALLEY CHAPEL RD
- 419 MONIGER RD
- 423 WARRIOR RD
- 426 PINE RUN RD
- 428 JONES RD
- 429 SHADY RD
- 432 MOUNT ZION RD
- 434 GRINNAGE RUN RD
- 437 COTTAGE HILL RD
- 447 HARKINS RD
- 449 WILLIKEN RD
- 450 FORDYCE RUN RD
- 467 KNIGHT RD
- 470 TUNNEL RD
- 472 WILLOW BANK RD
- 507 HAMPTON RD



**JACKSON
SECOND CLASS TOWNSHIP MAP
GREENE COUNTY**

PREPARED BY THE
PENNSYLVANIA DEPARTMENT OF TRANSPORTATION
BUREAU OF PLANNING AND RESEARCH
GEOGRAPHIC INFORMATION DIVISION
IN COOPERATION WITH THE
U.S. DEPARTMENT OF TRANSPORTATION
FEDERAL HIGHWAY ADMINISTRATION
MUNICIPAL CODE 30 210

REVISED PER FORM 990 DATED 12-20-06

