

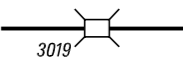
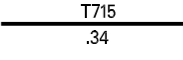



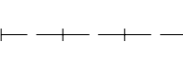






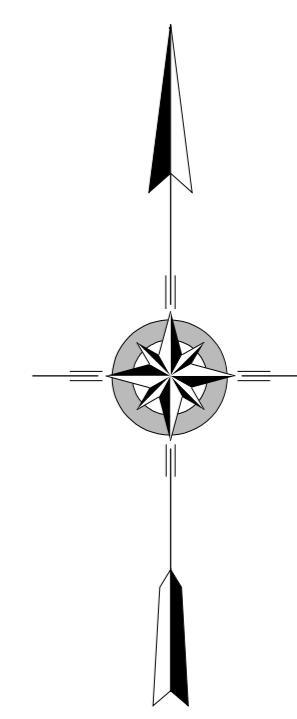


TOTAL MILES	
Township Road System	34.14*
State Highway System	11.23
Total	45.37

* Includes ACT 32 Turnback Mileage of 12.72

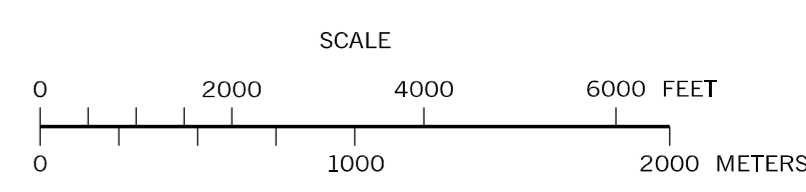
LEGEND

-  LIMITED ACCESS HIGHWAY
-  STATE ROUTE AND NUMBER
-  STATE MAINTAINED BRIDGE ON TOWNSHIP ROAD
-  TOWNSHIP ROAD, NUMBER AND SEGMENT LENGTH IN MILES
-  IMPASSABLE TOWNSHIP ROAD
-  OTHER ROAD
-  RAILROAD (IN SERVICE)
-  RAILROAD ABANDONED (TRACK RETAINED)
-  STATE BOUNDARY
-  COUNTY BOUNDARY
-  TOWNSHIP BOUNDARY
-  CITY OR BOROUGH BOUNDARY
-  MUNICIPAL BUILDING
-  SPLIT MILEAGE BETWEEN MUNICIPALITIES



**GREENE
SECOND CLASS TOWNSHIP MAP
GREENE COUNTY**

PREPARED BY THE
PENNSYLVANIA DEPARTMENT OF TRANSPORTATION
BUREAU OF PLANNING AND RESEARCH
GEOGRAPHIC INFORMATION DIVISION
IN COOPERATION WITH THE
U.S. DEPARTMENT OF TRANSPORTATION
FEDERAL HIGHWAY ADMINISTRATION
MUNICIPAL CODE 30 209
REVISED PER FORM 990 DATED 12-16-99



- 410 HUGGINS RD
- 411 CREEK RD
- 413 FALLS HOLLOW RD
- 414 PUMP STATION RD
- 415 KEENER RD
- 416 TURKEY KNOB RD
- 419 MAPLE LA
- 421 COLVIN RD
- 422 SMITH RD
- 441 KENNY MINOR RD
- 481 FORDYCE SCHOOL RD
- 497 NOAKS HILL RD
- 500 CARMICHAELS RD
- 502 MAPLETOWN RD
- 515 LESLIE RD
- 604 ROBERTS RUN RD
- 621 BLAKER RIDGE RD
- 622 WOODS RUN RD
- 623 KURANS RD
- 625 RED COVERED BRIDGE RD
- 627 GREENE LAKES RD
- 632 LAUREL RUN RD
- 667 CEYLON RD
- 668 BRAND RD
- 690 WISE RD
- 776 GAPEN RD
- 845 RANDOLPH HILL RD