
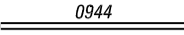
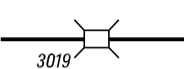
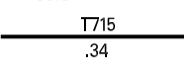






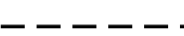



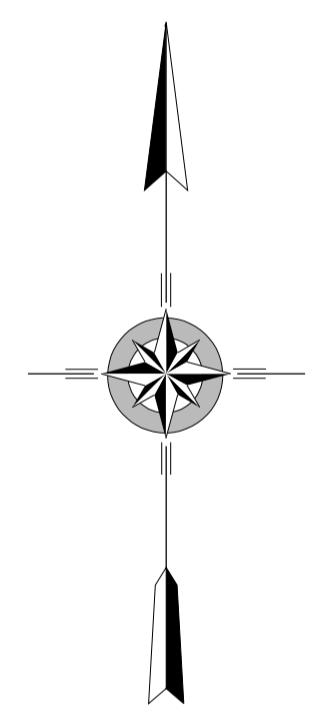
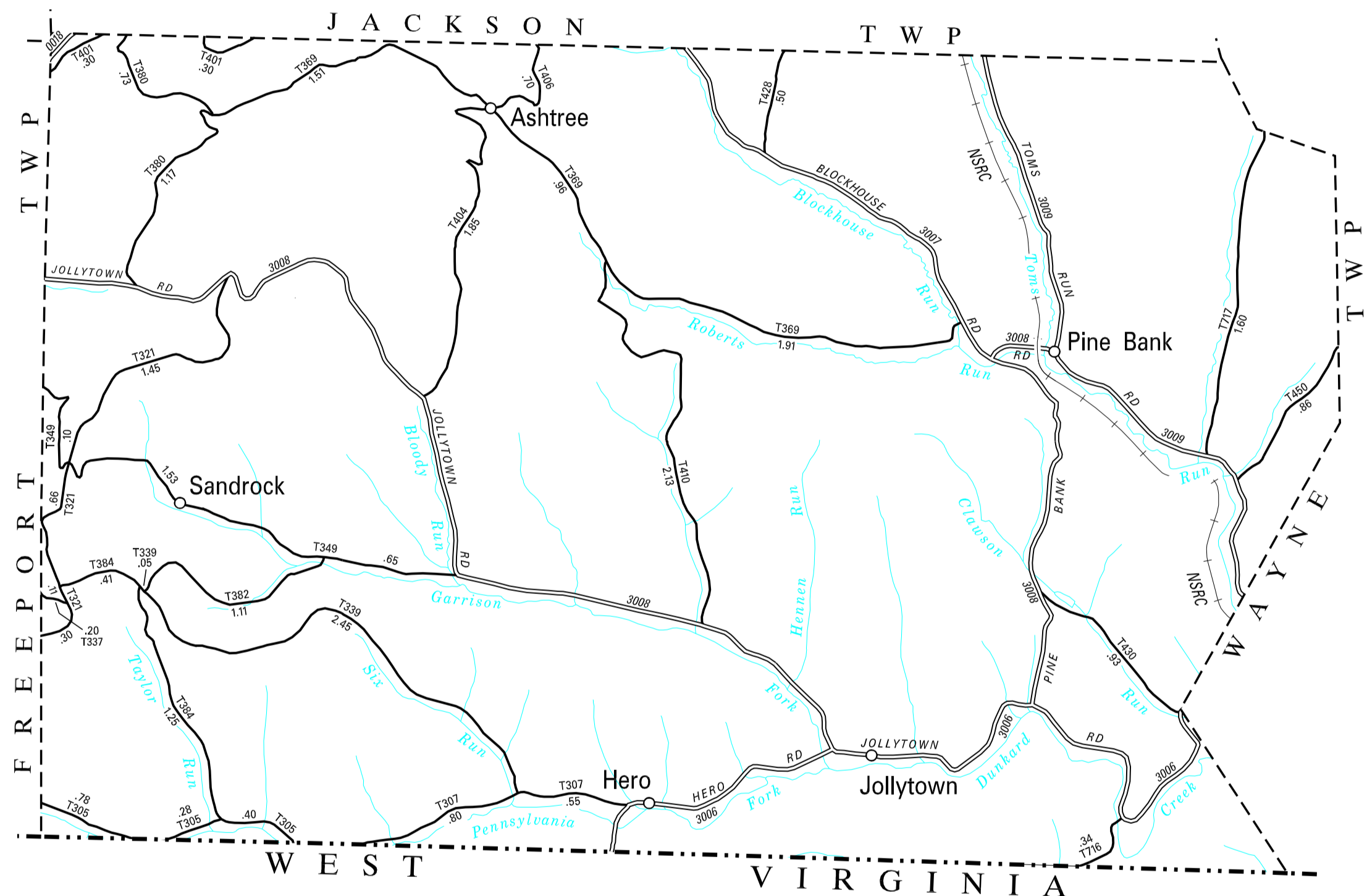


TOTAL MILES	
Township Road System	28.87
State Highway System	17.64
Total	46.51

LEGEND

-  LIMITED ACCESS HIGHWAY
-  STATE ROUTE AND NUMBER
-  STATE MAINTAINED BRIDGE ON TOWNSHIP ROAD
-  TOWNSHIP ROAD, NUMBER AND SEGMENT LENGTH IN MILES
-  IMPASSABLE TOWNSHIP ROAD
-  OTHER ROAD
-  RAILROAD (IN SERVICE)
-  RAILROAD ABANDONED (TRACK RETAINED)
-  STATE BOUNDARY
-  COUNTY BOUNDARY
-  TOWNSHIP BOUNDARY
-  CITY OR BOROUGH BOUNDARY
-  MUNICIPAL BUILDING
-  SPLIT MILEAGE BETWEEN MUNICIPALITIES

- 305 RENNER CREEK RD
- 307 HAGAN CREEK RD
- 321 GILBERT RIDGE RD
- 337 MILLIKEN RD
- 339 SIX RUN RD
- 348 BERDINE RD
- 349 SHOUGH CREEK RD
- 369 ROBERTS RUN RD
- 380 MINNIE HILL RD
- 382 FURBEE HILL RD
- 384 TAYLOR RUN RD
- 401 KIGER HILL RD
- 404 WILDMAN HILL RD
- 406 CORNWALL HILL RD
- 410 CRABAPPLE VALLEY RD
- 428 JONES RD
- 430 MEIGHEN RUN RD
- 450 HOY HILL RD
- 716 PUMPKIN RUN RD
- 717 TUSTIN RUN RD



**GILMORE
SECOND CLASS TOWNSHIP MAP
GREENE COUNTY**

PREPARED BY THE
PENNSYLVANIA DEPARTMENT OF TRANSPORTATION
 BUREAU OF PLANNING AND RESEARCH
 GEOGRAPHIC INFORMATION DIVISION
 IN COOPERATION WITH THE
 U.S. DEPARTMENT OF TRANSPORTATION
 FEDERAL HIGHWAY ADMINISTRATION
 MUNICIPAL CODE 30 207

REVISED PER FORM 990 DATED 6-25-12

