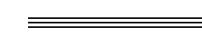
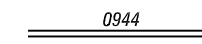
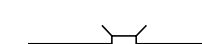
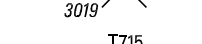
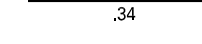


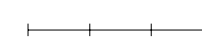




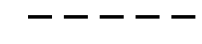

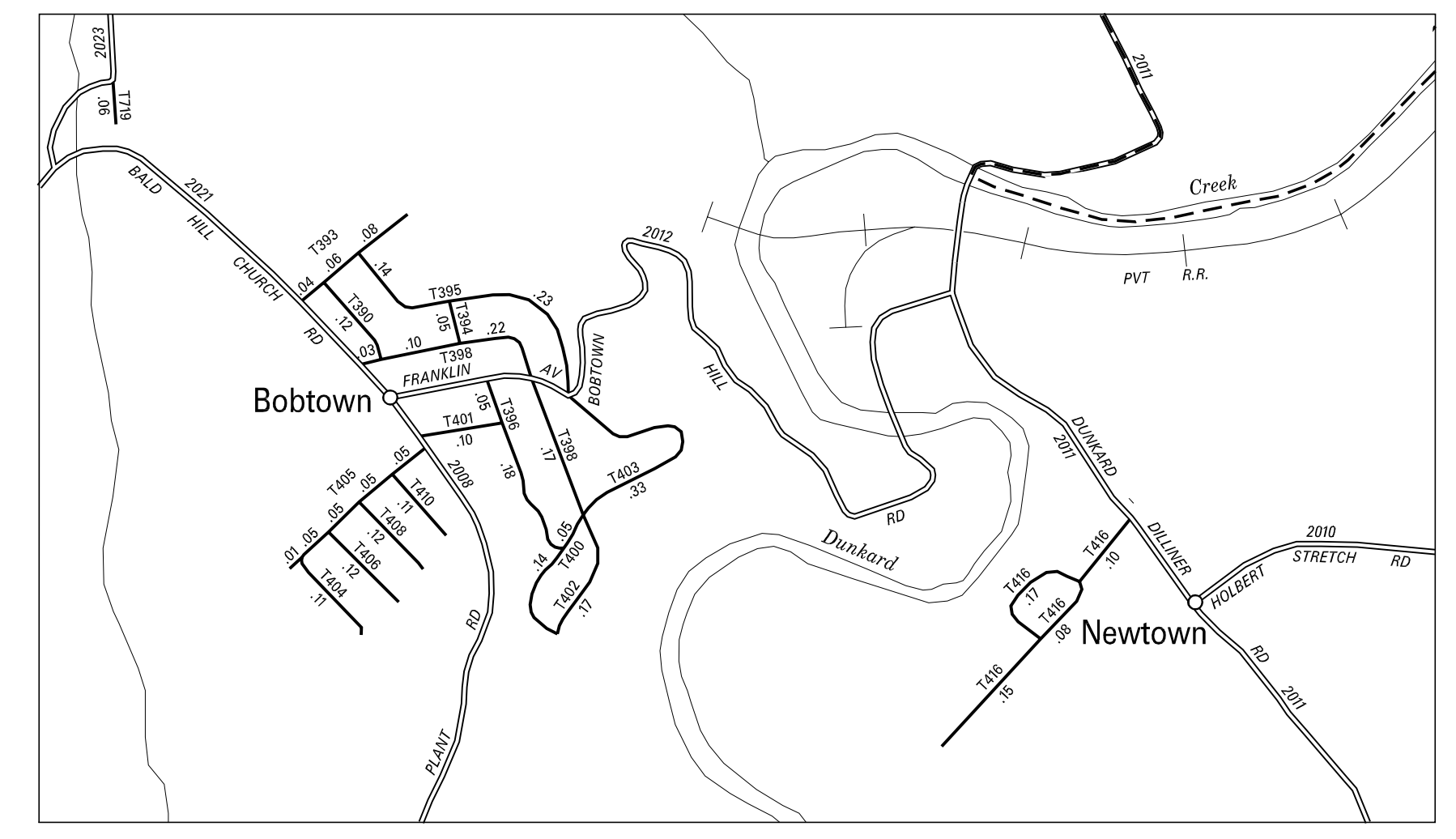
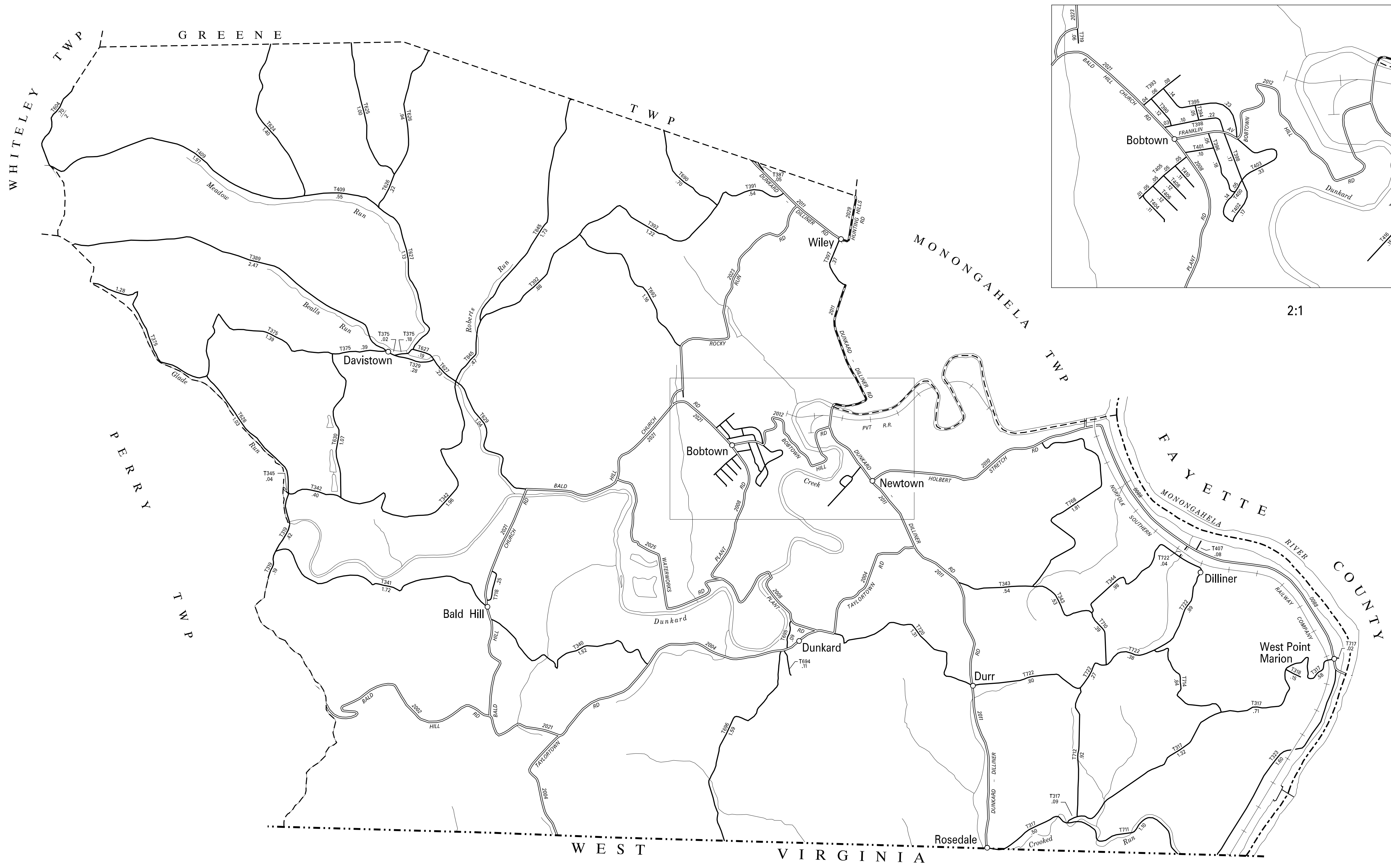


LEGEND

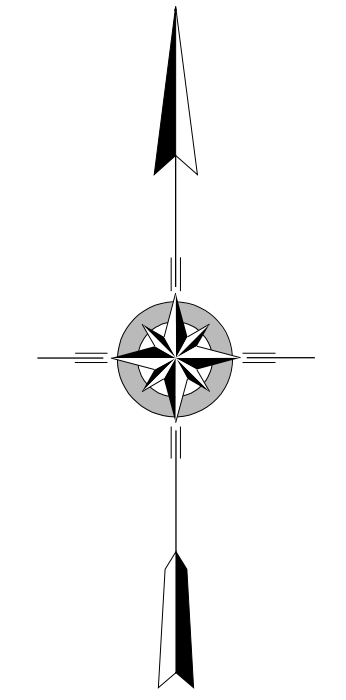
-  LIMITED ACCESS HIGHWAY
-  STATE ROUTE AND NUMBER
-  STATE MAINTAINED BRIDGE ON TOWNSHIP ROAD
-  TOWNSHIP ROAD, NUMBER AND SEGMENT LENGTH IN MILES
-  IMPASSABLE TOWNSHIP ROAD
-  OTHER ROAD
-  RAILROAD (IN SERVICE)
-  RAILROAD ABANDONED (TRACK RETAINED)
-  STATE BOUNDARY
-  COUNTY BOUNDARY
-  TOWNSHIP BOUNDARY
-  CITY OR BOROUGH BOUNDARY
-  MUNICIPAL BUILDING
-  SPLIT MILEAGE BETWEEN MUNICIPALITIES

TOTAL MILES	
Township Road System	51.88*
State Highway System	26.97
Total	78.85

* Includes ACT 32 Turnback Mileage of 13.05



- 317 WALNUT HILL RD
- 318 STROSNIDER RD
- 319 GAS COMPANY RD
- 323 POWER PLANT RD
- 329 LITMAN RD
- 340 BALD HILL RD
- 341 CREEK HILL RD
- 342 STEEL HILL RD
- 343 WELLSAMON HILL RD
- 344 CEMETERY HILL RD
- 345 DAVISTOWN RD
- 375 HUNKERS RIDGE RD
- 387 KEENER RD
- 389 BEALLS RUN RD
- 390 TITUS RD
- 391 GACEK RD
- 392 TITUS HILL RD
- 393 DUFF ST
- 394 LINCOLN ST
- 395 ADELAIDE ST
- 396 DALZELL ST
- 397 SET STILL RD
- 398 LAWNER AV
- 400 AUGUSTA AV
- 401 DENNY ST
- 402 EAST FRANKLIN ST
- 403 CRESCENT AV
- 404 WELLS ST
- 405 GRANT ST
- 406 SOUTH MORELAND ST
- 407 POST OFFICE RD
- 408 NORTH MORELAND ST
- 409 MEADOW RUN RD
- 410 NORTH WELLS ST
- 416 BUDAPEST RD
- 604 ROBERTS RUN RD
- 624 LITTLE MEADOW RD
- 625 RED COVERED BRIDGE RD
- 626 GREENE LAKES RD
- 627 BUNNER HILL RD
- 628 GLADE RUN RD
- 629 PIGEON HOLE RD
- 630 SCHOOL BUS RD
- 690 PRESOCK RD
- 692 WATER TANK RD
- 694 SCHOOL HOUSE RD
- 695 LODGE HILL RD
- 696 MATHERS RD
- 710 MT PLEASANT RD
- 711 CROOKED RUN RD
- 712 MORELEY RD
- 714 BRICK HOUSE RD
- 717 POINT MARION TRAILER CT
- 718 CREEK HILL RD EXT
- 719 GAPEN RD
- 720 BIG FOOT RD
- 722 DILLINER HILL RD
- 768 MOFFITT RD
- 845 ROBERTS RUN RD



**DUNKARD
SECOND CLASS TOWNSHIP MAP
GREENE COUNTY**

PREPARED BY THE
PENNSYLVANIA DEPARTMENT OF TRANSPORTATION
BUREAU OF PLANNING AND RESEARCH
GEOGRAPHIC INFORMATION DIVISION
IN COOPERATION WITH THE
U.S. DEPARTMENT OF TRANSPORTATION
FEDERAL HIGHWAY ADMINISTRATION
MUNICIPAL CODE 30 204

