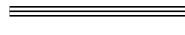
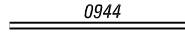
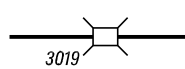
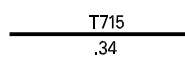










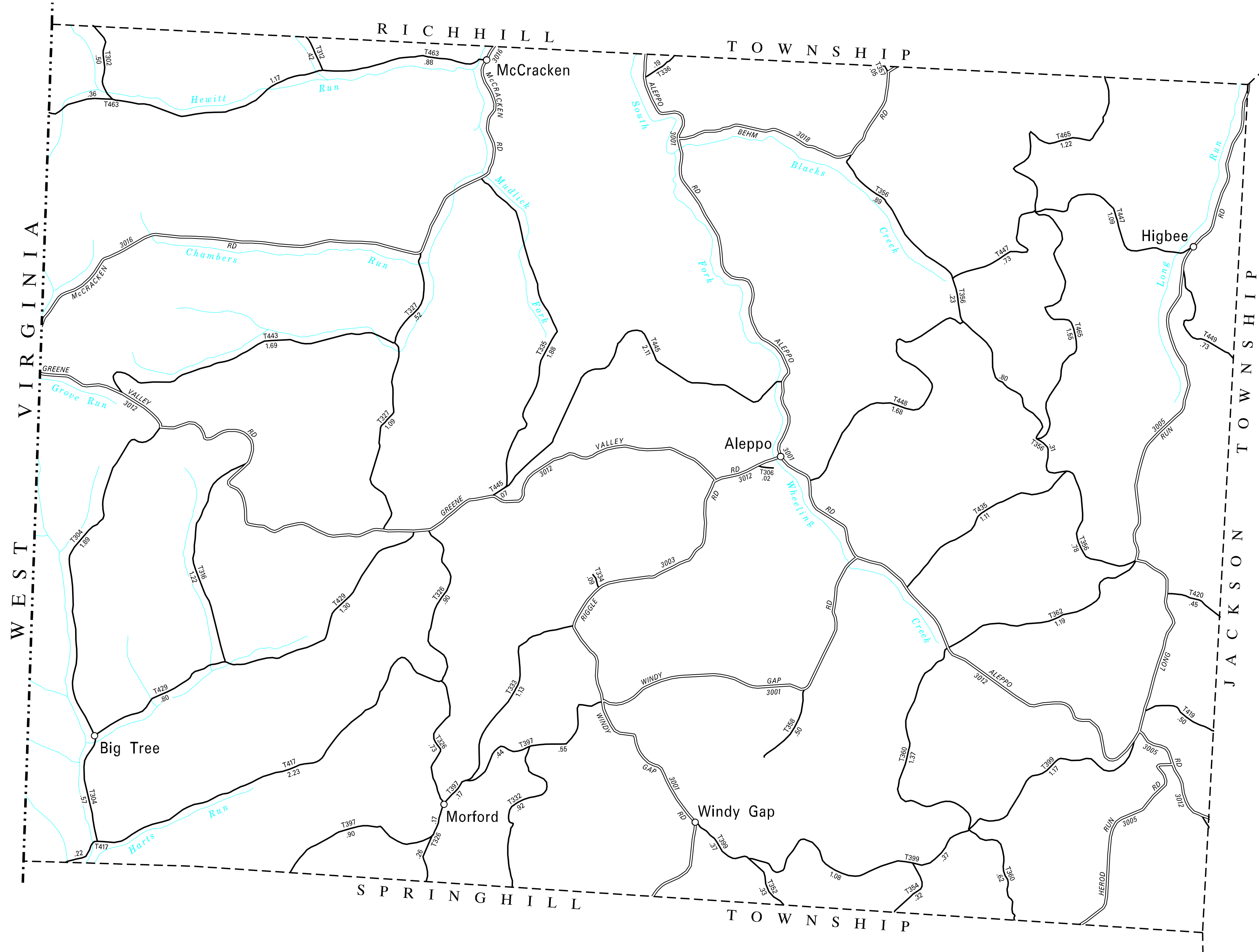


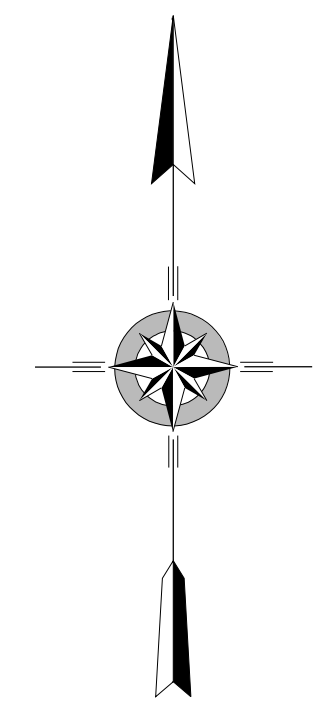
TOTAL MILES	
Township Road System	44.83
State Highway System	22.51
Total	70.53

**LEGEND**

-  LIMITED ACCESS HIGHWAY
-  STATE ROUTE AND NUMBER
-  STATE MAINTAINED BRIDGE ON TOWNSHIP ROAD
-  TOWNSHIP ROAD, NUMBER AND SEGMENT LENGTH IN MILES
-  IMPASSABLE TOWNSHIP ROAD
-  OTHER ROAD
-  RAILROAD (IN SERVICE)
-  RAILROAD ABANDONED (TRACK RETAINED)
-  STATE BOUNDARY
-  COUNTY BOUNDARY
-  TOWNSHIP BOUNDARY
-  CITY OR BOROUGH BOUNDARY
-  MUNICIPAL BUILDING
-  SPLIT MILEAGE BETWEEN MUNICIPALITIES



- 302 ALLMAN RD
- 304 PALMER RD
- 306 WATER ST
- 312 JACOBS RD
- 316 BRIGGS RD
- 326 MILLER RD
- 327 GUNN HILL RD
- 332 JOBES RD
- 333 STROPE RD
- 334 ROSS LA
- 335 MUDLICK RD
- 336 RIGGS RD
- 352 LAUREL RUN RD
- 354 MONKEY HOLLOW RD
- 356 BLACKS CREEK RD
- 357 FINCH RD
- 358 ALGER LA
- 360 MASON RD
- 362 STAHL RD
- 397 MORFORD RD
- 399 BRYANT RIDGE RD
- 417 HARTS RUN RD
- 419 MONIGER RD
- 420 RINEHART RD
- 429 QUIET DELL RD
- 435 CUTHRIE RD
- 443 LOUGH RD
- 445 FAIRVIEW RD
- 447 HIGBEE RD
- 448 KUHN HILL RD
- 449 HARKINS RD
- 463 HEWITT RUN RD
- 465 WHIPKEY RIDGE RD



**ALEPPO  
SECOND CLASS TOWNSHIP MAP  
GREENE COUNTY**

PREPARED BY THE  
PENNSYLVANIA DEPARTMENT OF TRANSPORTATION  
GEOGRAPHIC INFORMATION DIVISION  
IN COOPERATION WITH THE  
U.S. DEPARTMENT OF TRANSPORTATION  
FEDERAL HIGHWAY ADMINISTRATION  
MUNICIPAL CODE 30 201

REVISED PER FORM 990 DATED 10-3-12

