

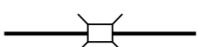
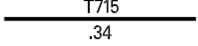










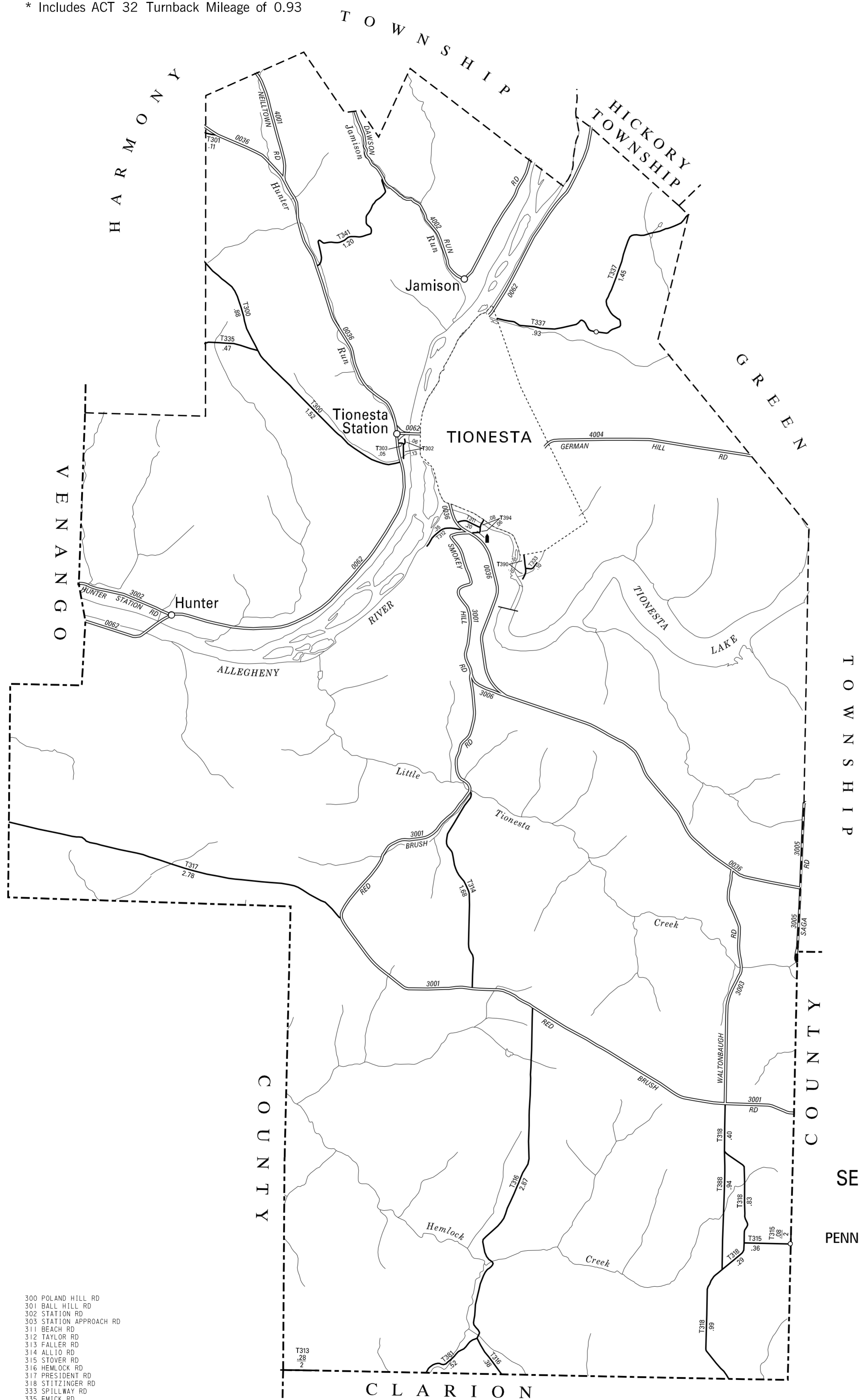


TOTAL MILES	
Township Road System	20.01*
State Highway System	30.77
Total	50.78

* Includes ACT 32 Turnback Mileage of 0.93

LEGEND

-  LIMITED ACCESS HIGHWAY
-  STATE ROUTE AND NUMBER
-  STATE MAINTAINED BRIDGE ON TOWNSHIP ROAD
-  TOWNSHIP ROAD, NUMBER AND SEGMENT LENGTH IN MILES
-  IMPASSABLE TOWNSHIP ROAD
-  OTHER ROAD
-  RAILROAD (IN SERVICE)
-  RAILROAD ABANDONED (TRACK RETAINED)
-  STATE BOUNDARY
-  COUNTY BOUNDARY
-  TOWNSHIP BOUNDARY
-  CITY OR BOROUGH BOUNDARY
-  MUNICIPAL BUILDING
-  SPLIT MILEAGE BETWEEN MUNICIPALITIES



- 300 POLAND HILL RD
- 301 BALL HILL RD
- 302 STATION RD
- 303 STATION APPROACH RD
- 311 BEACH RD
- 312 TAYLOR RD
- 313 FALLER RD
- 314 ALLIO RD
- 315 STOVER RD
- 316 HEMLOCK RD
- 317 PRESIDENT RD
- 318 STITZINGER RD
- 333 SPILLWAY RD
- 335 EMICK RD
- 337 PIGEON HILL RD
- 341 JAMISON RUN RD
- 381 COUNTY LINE RD
- 388 PASSAVER RD
- 390 OUTFLOW RD
- 394 ELM ST

**TIONESTA
SECOND CLASS TOWNSHIP MAP
FOREST COUNTY**

PREPARED BY THE
PENNSYLVANIA DEPARTMENT OF TRANSPORTATION
BUREAU OF PLANNING AND RESEARCH
GEOGRAPHIC INFORMATION DIVISION
IN COOPERATION WITH THE
U.S. DEPARTMENT OF TRANSPORTATION
FEDERAL HIGHWAY ADMINISTRATION
MUNICIPAL CODE 27 208

REVISED PER FORM 990 DATED 7-29-09

