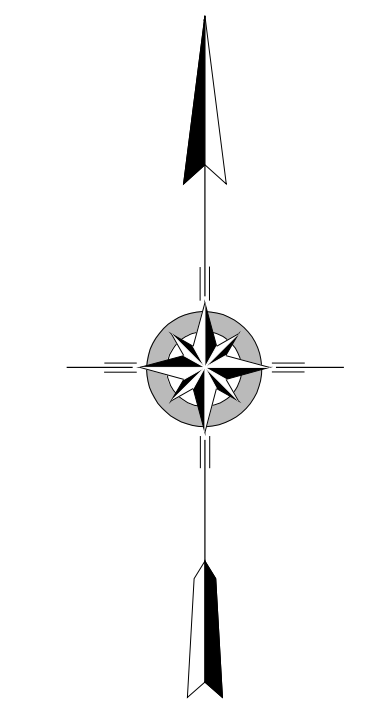
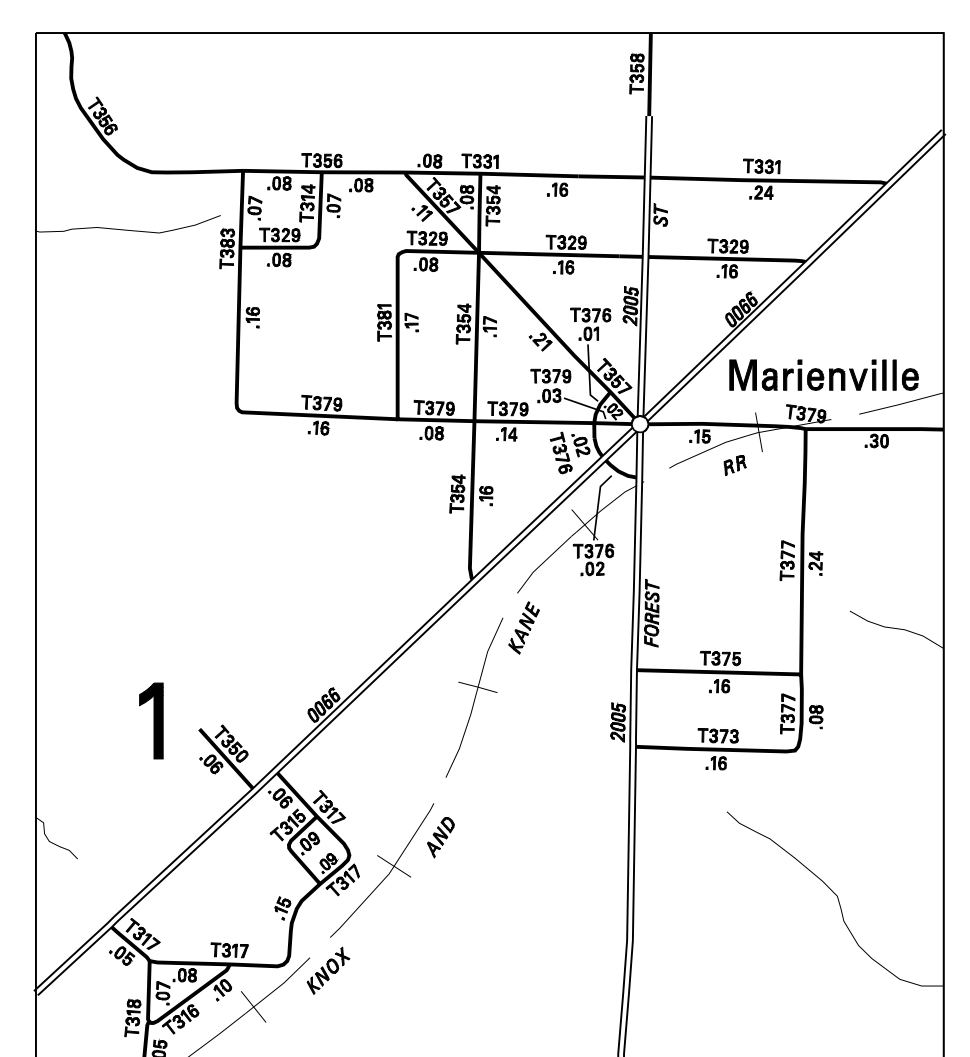
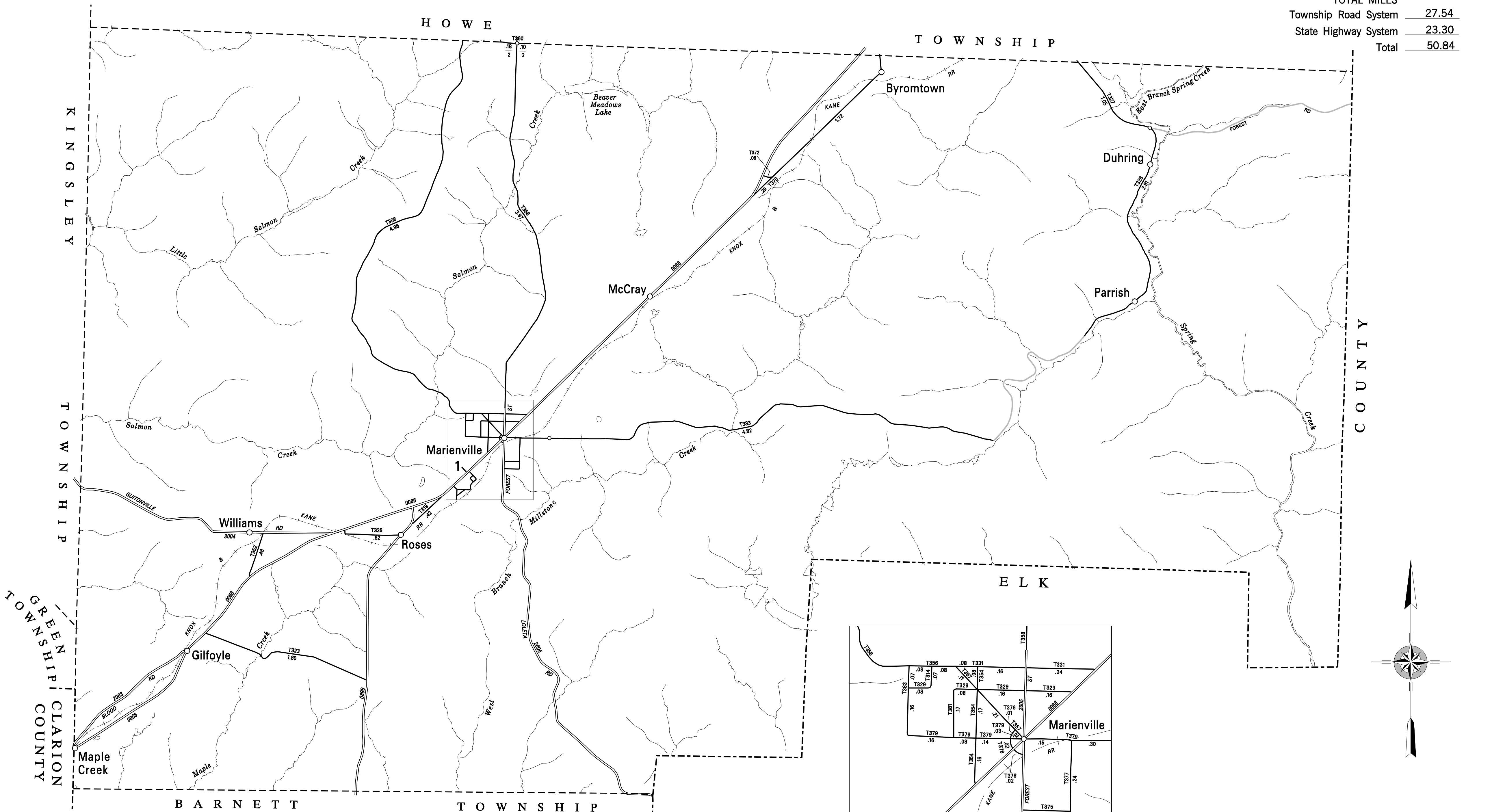


TOTAL MILES  
 Township Road System 27.54  
 State Highway System 23.30  
 Total 50.84

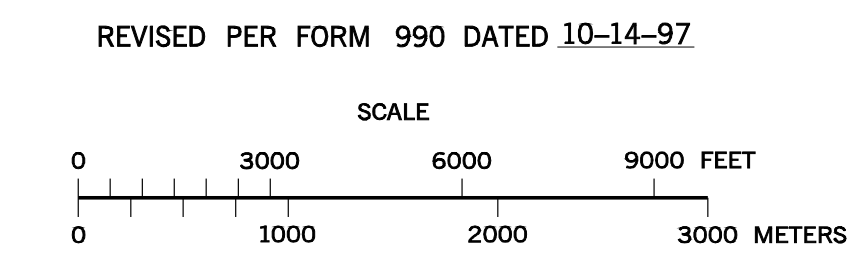


**LEGEND**

- LIMITED ACCESS HIGHWAY
- STATE ROUTE AND NUMBER
- STATE MAINTAINED BRIDGE ON TOWNSHIP ROAD
- TOWNSHIP ROAD, NUMBER AND SEGMENT LENGTH IN MILES
- IMPASSABLE TOWNSHIP ROAD
- OTHER ROAD
- RAILROAD (IN SERVICE)
- RAILROAD ABANDONED (TRACK RETAINED)
- STATE BOUNDARY
- COUNTY BOUNDARY
- TOWNSHIP BOUNDARY
- CITY OR BOROUGH BOUNDARY
- MUNICIPAL BUILDING
- SPLIT MILEAGE BETWEEN MUNICIPALITIES

- 314 LAUREL ST
- 315 RED OAK LA
- 316 LITTLE OAK LA
- 317 OAK LA
- 318 WHITE OAK LA
- 319 OLD RT 899 RD
- 323 GILFOYLE RD
- 325 ROSES RD
- 327 DUHRING RD
- 328 LOLETA GRADE RD
- 329 MAPLE ST
- 331 BIRCH ST
- 333 LAMONA AVE
- 350 SNYDER MEMORIAL RD
- 352 SCHRECKENGOST RD
- 354 HEMLOCK ST
- 356 GREELEY FARM RD
- 357 WALNUT ST
- 358 BEAVER MEADOWS RD
- 360 CAMP RD
- 370 BYROMTOWN RD
- 372 BYROMTOWN EXT RD
- 373 CYPRESS ST
- 375 LOCUST ST
- 376 PARK CIR
- 377 PINE ST
- 379 SPRUCE ST
- 381 VINE ST
- 383 PATTISON AV

**JENKS  
 SECOND CLASS TOWNSHIP MAP  
 FOREST COUNTY**  
 PREPARED BY THE  
**PENNSYLVANIA DEPARTMENT OF TRANSPORTATION**  
 BUREAU OF PLANNING AND RESEARCH  
 GEOGRAPHIC INFORMATION DIVISION  
 IN COOPERATION WITH THE  
 U.S. DEPARTMENT OF TRANSPORTATION  
 FEDERAL HIGHWAY ADMINISTRATION  
 MUNICIPAL CODE 27 206



(RECREATED BY RPL 6-17-98) (REVISED 11-8-00)