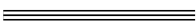

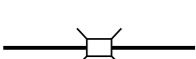
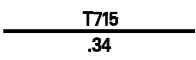










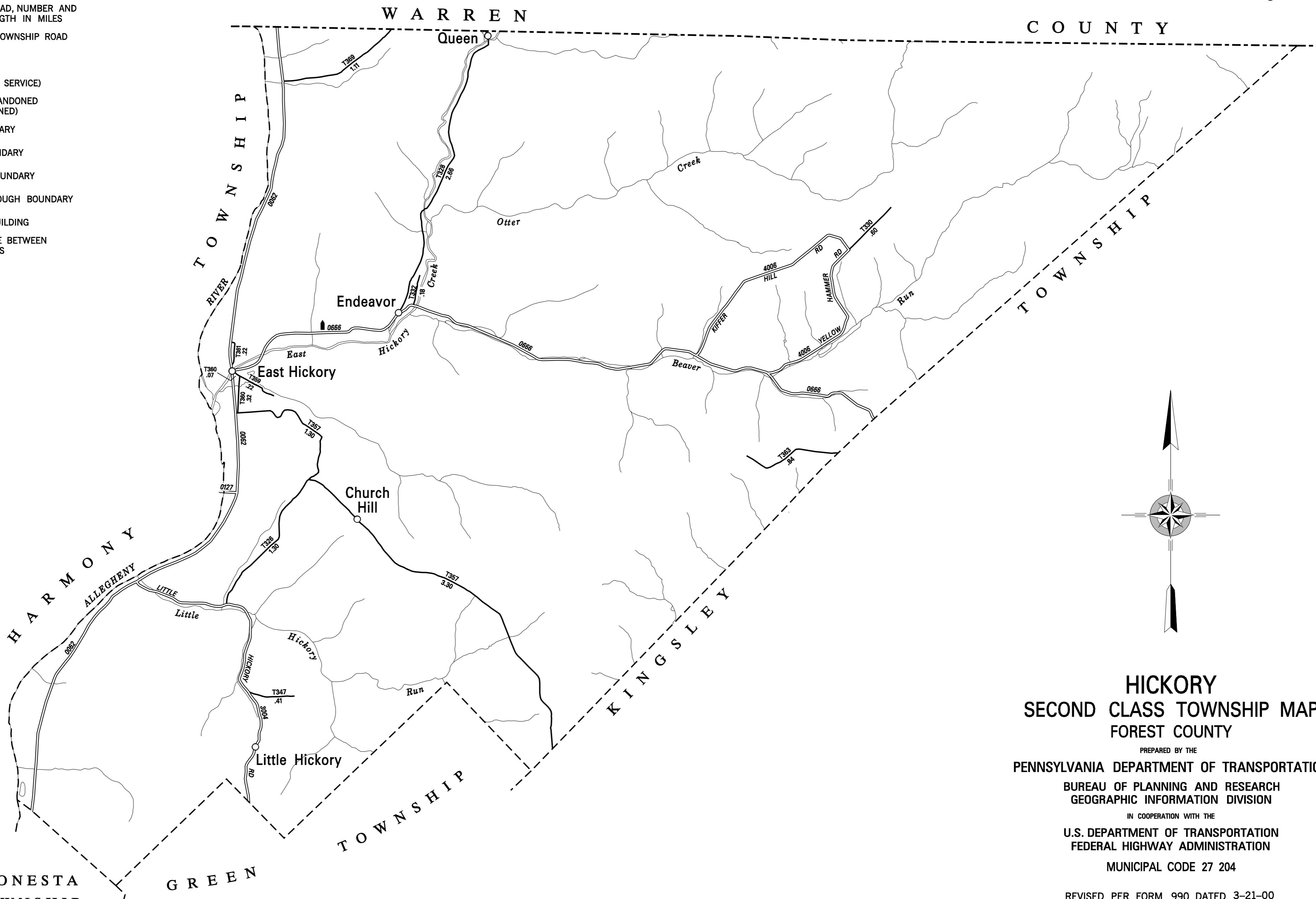


LEGEND

-  LIMITED ACCESS HIGHWAY
-  STATE ROUTE AND NUMBER
-  STATE MAINTAINED BRIDGE ON TOWNSHIP ROAD
-  TOWNSHIP ROAD, NUMBER AND SEGMENT LENGTH IN MILES
-  IMPASSABLE TOWNSHIP ROAD
-  OTHER ROAD
-  RAILROAD (IN SERVICE)
-  RAILROAD ABANDONED (TRACK RETAINED)
-  STATE BOUNDARY
-  COUNTY BOUNDARY
-  TOWNSHIP BOUNDARY
-  CITY OR BOROUGH BOUNDARY
-  MUNICIPAL BUILDING
-  SPLIT MILEAGE BETWEEN MUNICIPALITIES

TOTAL MILES	
Township Road System	12.53*
State Highway System	18.86
Total	31.39

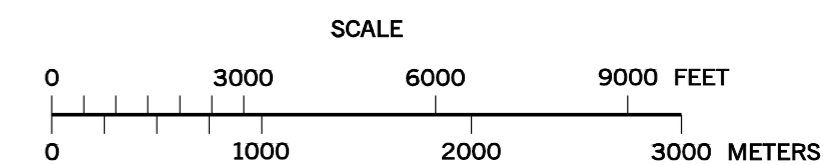
* Includes ACT 32 Turnback Mileage of 0.39



**HICKORY
SECOND CLASS TOWNSHIP MAP
FOREST COUNTY**

PREPARED BY THE
PENNSYLVANIA DEPARTMENT OF TRANSPORTATION
 BUREAU OF PLANNING AND RESEARCH
 GEOGRAPHIC INFORMATION DIVISION
 IN COOPERATION WITH THE
 U.S. DEPARTMENT OF TRANSPORTATION
 FEDERAL HIGHWAY ADMINISTRATION
 MUNICIPAL CODE 27 204

REVISED PER FORM 990 DATED 3-21-00



TYPE 5 MAP HICKORY TOWNSHIP FOREST COUNTY PENNSYLVANIA

- 326 CONNELLY HILL RD
- 328 QUEEN RD
- 330 BRECHT RD
- 332 HUNTER RD
- 347 ALBAUGH HILL RD
- 357 CHURCH HILL RD
- 359 BATTLE AL
- 360 OLD ROUTE 62 RD
- 361 BOWMAN RD
- 363 EMERT RD
- 369 KELLY HILL RD

**TIONESTA
TOWNSHIP**