

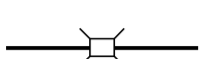
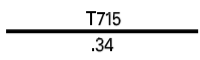










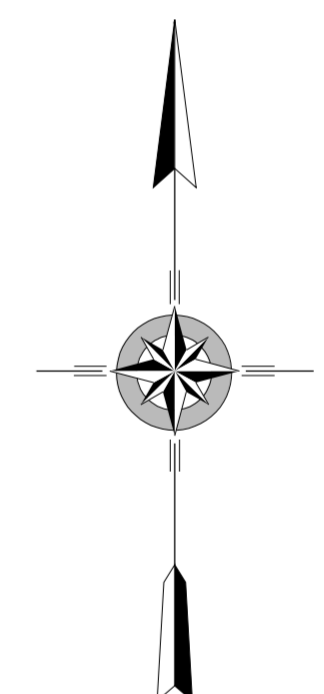
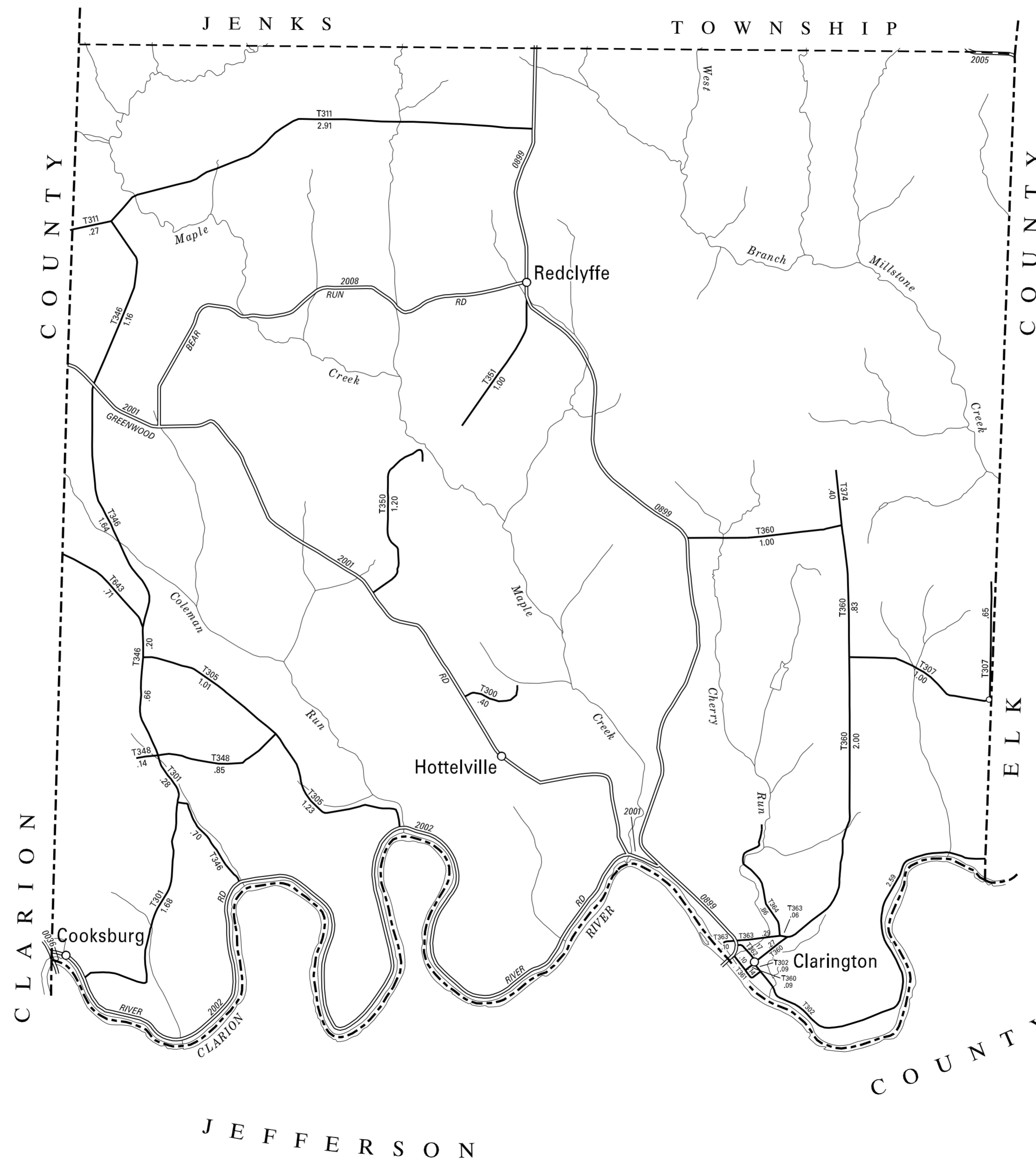


LEGEND

-  LIMITED ACCESS HIGHWAY
-  STATE ROUTE AND NUMBER
-  STATE MAINTAINED BRIDGE ON TOWNSHIP ROAD
-  TOWNSHIP ROAD, NUMBER AND SEGMENT LENGTH IN MILES
-  IMPASSABLE TOWNSHIP ROAD
-  OTHER ROAD
-  RAILROAD (IN SERVICE)
-  RAILROAD ABANDONED (TRACK RETAINED)
-  STATE BOUNDARY
-  COUNTY BOUNDARY
-  TOWNSHIP BOUNDARY
-  CITY OR BOROUGH BOUNDARY
-  MUNICIPAL BUILDING
-  SPLIT MILEAGE BETWEEN MUNICIPALITIES

TOTAL MILES	
Township Road System	26.68*
State Highway System	23.48
Total	50.16

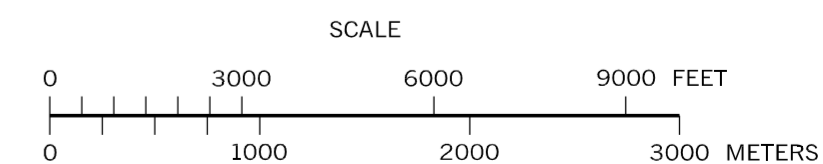
* Includes ACT 32 Turnback Mileage of 5.23



**BARNETT
SECOND CLASS TOWNSHIP MAP
FOREST COUNTY**

PREPARED BY THE
PENNSYLVANIA DEPARTMENT OF TRANSPORTATION
BUREAU OF PLANNING AND RESEARCH
GEOGRAPHIC INFORMATION DIVISION
IN COOPERATION WITH THE
U.S. DEPARTMENT OF TRANSPORTATION
FEDERAL HIGHWAY ADMINISTRATION
MUNICIPAL CODE 27 201

REVISED PER FORM 990 DATED 7-29-09



- 300 GREENWOOD GLEN RD
- 301 CEMETERY RD
- 302 BELLTOWN RD
- 305 COLEMAN RUN RD
- 307 BLOOD RD
- 311 MAPLE CREEK DR
- 346 JACKS HOLLOW RD
- 348 FOREST DR
- 350 COON RD
- 351 SILVIS LA
- 360 BLUE RIDGE RD
- 361 FRONT ST
- 362 MAPLE ST
- 363 BACK ST
- 364 CHERRY RUN RD
- 374 NORTH SPUR RD
- 643 FULMER DR