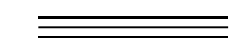
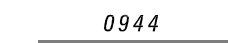

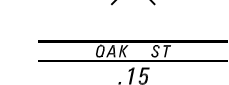


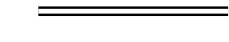


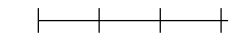




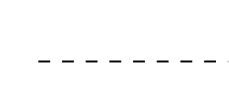


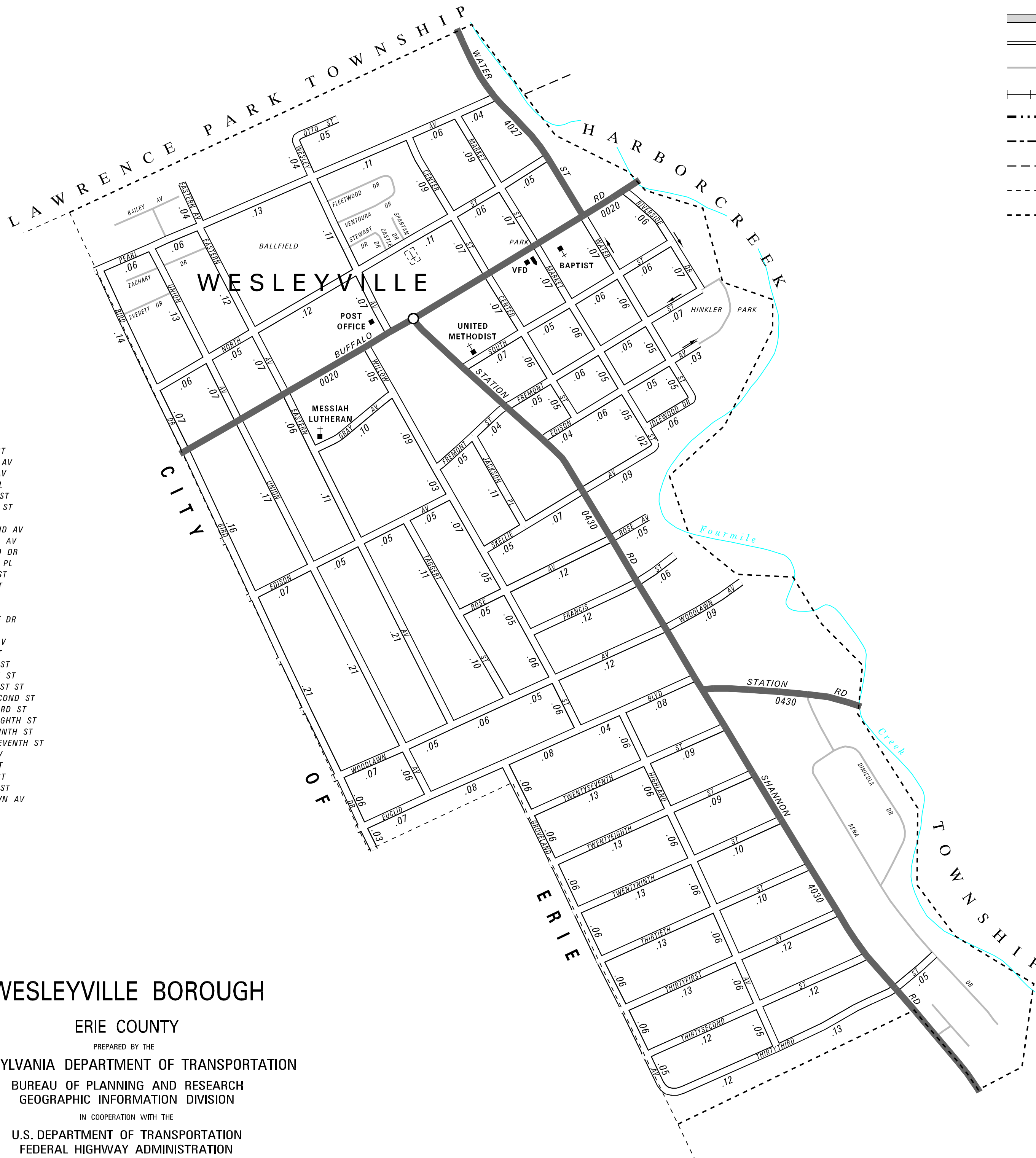


TOTAL MILES
 Borough Road System 10.02
 State Highway System 1.94
 Total 11.96

POPULATION 3,617
 (2000 Census)

LEGEND

-  LIMITED ACCESS HIGHWAY
-  STATE ROUTE AND NUMBER
-  STATE MAINTAINED BRIDGE ON BOROUGH STREET
-  BOROUGH STREET NAME AND SEGMENT LENGTH IN MILES
-  TURNBACK BOROUGH STREET
-  BOROUGH ALLEY
-  OTHER ROAD
-  RAILROAD
-  STATE BOUNDARY
-  COUNTY BOUNDARY
-  TOWNSHIP BOUNDARY
-  CITY BOUNDARY
-  BOROUGH BOUNDARY
-  MUNICIPAL BUILDING
-  SPLIT MILEAGE BETWEEN MUNICIPALITIES
-  SCHOOL, COLLEGE OR UNIVERSITY
-  POINT OF INTEREST



- BIRD DR
- CENTER ST
- EASTERN AV
- EDISON AV
- EUCLID BL
- FRANCIS ST
- FREMONT ST
- GRAY AV
- GROVELAND AV
- HIGHLAND AV
- IDLEWOOD DR
- JACKSON PL
- MARKET ST
- NORTH ST
- OTTO ST
- PEARL AV
- RIVERSIDE DR
- ROSE AV
- SKELLIE AV
- SOUTH ST
- TAGGERT ST
- THIRTIETH ST
- THIRTYFIRST ST
- THIRTYSECOND ST
- THIRTYTHIRD ST
- TWENTYEIGHTH ST
- TWENTYNINTH ST
- TWENTYSEVENTH ST
- UNION AV
- WATER ST
- WESLEY ST
- WILLOW ST
- WOODLAWN AV

WESLEYVILLE BOROUGH

ERIE COUNTY

PREPARED BY THE
 PENNSYLVANIA DEPARTMENT OF TRANSPORTATION

BUREAU OF PLANNING AND RESEARCH
 GEOGRAPHIC INFORMATION DIVISION

IN COOPERATION WITH THE

U.S. DEPARTMENT OF TRANSPORTATION
 FEDERAL HIGHWAY ADMINISTRATION

AND

MUNICIPAL SERVICES DISTRICT 1-0

MUNICIPAL CODE 25 416

REVISED PER FORM 990 DATED 07-12-95

SCALE

