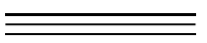
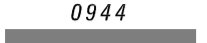
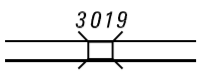
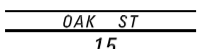









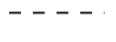
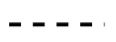


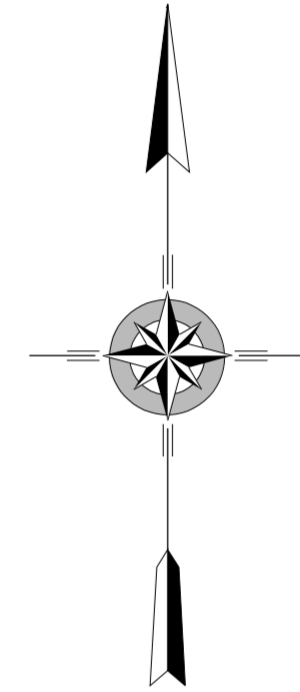
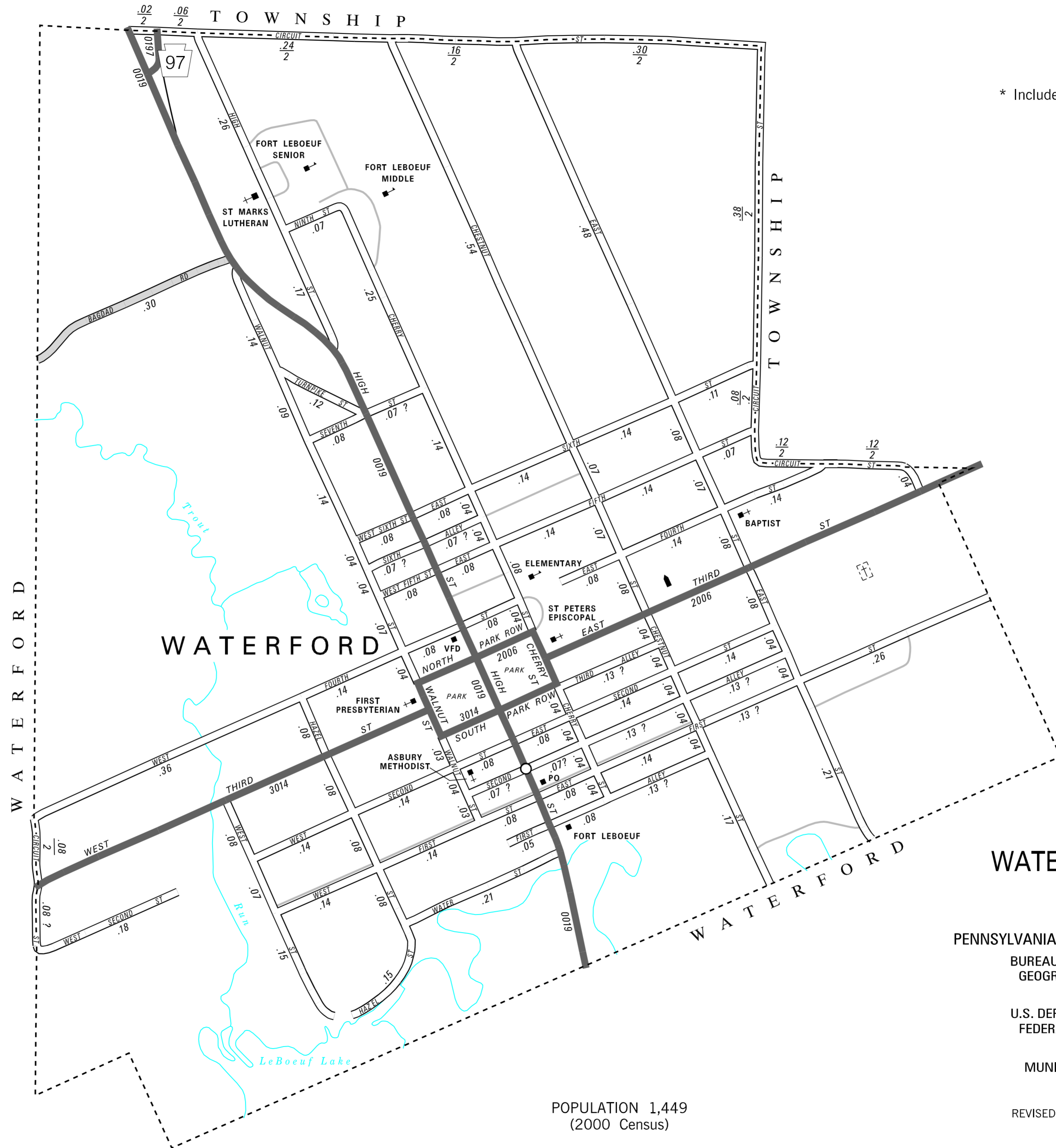


**LEGEND**

-  LIMITED ACCESS HIGHWAY
-  STATE ROUTE AND NUMBER
-  STATE MAINTAINED BRIDGE ON BOROUGH STREET
-  BOROUGH STREET NAME AND SEGMENT LENGTH IN MILES
-  TURNBACK BOROUGH STREET
-  BOROUGH ALLEY
-  OTHER ROAD
-  RAILROAD
-  STATE BOUNDARY
-  COUNTY BOUNDARY
-  TOWNSHIP BOUNDARY
-  CITY BOUNDARY
-  BOROUGH BOUNDARY
-  MUNICIPAL BUILDING
-  SPLIT MILEAGE BETWEEN MUNICIPALITIES
-  SCHOOL, COLLEGE OR UNIVERSITY
-  POINT OF INTEREST

TOTAL MILES	
Borough Road System	11.45*
State Highway System	3.25
<b>Total</b>	<b>14.70</b>

\* Includes ACT 32 Turnback Mileage of 0.30



- BAGDAD RD
- CHERRY ST
- CHESTNUT ST
- CIRCUIT ST
- EAST ST
- FIFTH ST
- FIRST AL
- FIRST ST
- FOURTH ST
- HAZEL ST
- HIGH ST
- NINTH ST
- SECOND AL
- SECOND ST
- SEVENTH ST
- SIXTH AL
- SIXTH ST
- THIRD AL
- TURNPIKE ST
- WALNUT ST
- WATER ST
- WEST ST

POPULATION 1,449  
(2000 Census)

**WATERFORD BOROUGH**

ERIE COUNTY

PREPARED BY THE  
PENNSYLVANIA DEPARTMENT OF TRANSPORTATION

BUREAU OF PLANNING AND RESEARCH  
GEOGRAPHIC INFORMATION DIVISION

IN COOPERATION WITH THE  
U.S. DEPARTMENT OF TRANSPORTATION  
FEDERAL HIGHWAY ADMINISTRATION

AND  
MUNICIPAL SERVICES DISTRICT 1-0

MUNICIPAL CODE 25 414

REVISED PER FORM 990 DATED 11-1-10

SCALE

