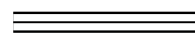
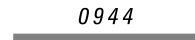
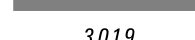
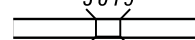
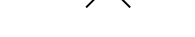
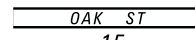
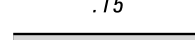








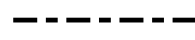



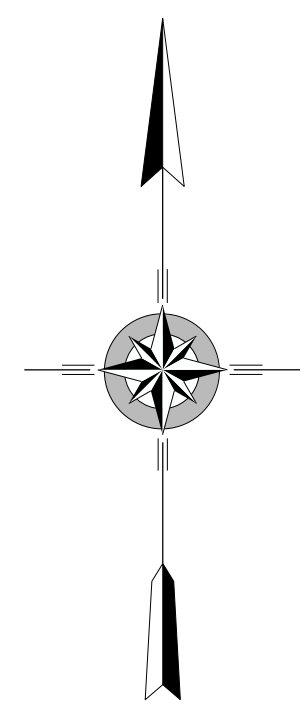
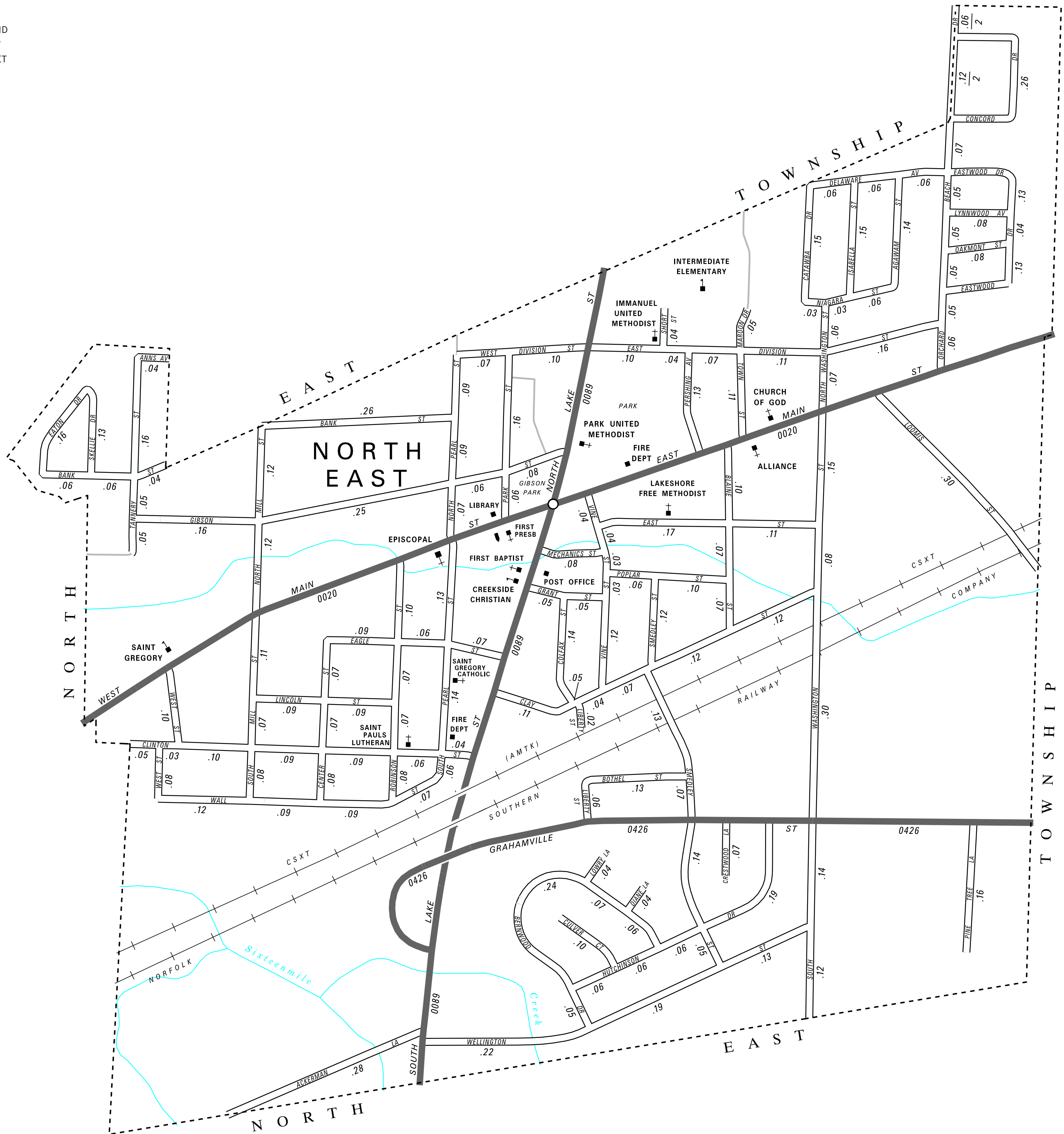
LEGEND

-  LIMITED ACCESS HIGHWAY
-  STATE ROUTE AND NUMBER
-  STATE MAINTAINED BRIDGE ON BOROUGH STREET
-  BOROUGH STREET NAME AND SEGMENT LENGTH IN MILES
-  TURNBACK BOROUGH STREET
-  BOROUGH ALLEY
-  OTHER ROAD
-  RAILROAD
-  STATE BOUNDARY
-  COUNTY BOUNDARY
-  TOWNSHIP BOUNDARY
-  CITY BOUNDARY
-  BOROUGH BOUNDARY
-  MUNICIPAL BUILDING
-  SPLIT MILEAGE BETWEEN MUNICIPALITIES
-  SCHOOL, COLLEGE OR UNIVERSITY
-  POINT OF INTEREST

POPULATION 4,294
(2010 Census)

TOTAL MILES	
Borough Road System	13.40
State Highway System	3.26
Total	16.66

- ACKERMAN LA
- AGAWAM ST
- ANNS AV
- BANK ST
- BERNWOOD DR
- BLAINE ST
- BOTHEL ST
- CATAWBA DR
- CENTER ST
- CLAY ST
- CLINTON ST
- COLFAX ST
- CONCORD DR
- CRESTWOOD LA
- CULVER CT
- DELAWARE AV
- DIANE LA
- DIVISION ST
- EAGLE ST
- EAST ST
- EASTWOOD DR
- EATON DR
- GIBSON ST
- GRANT ST
- HUTCHINSON DR
- ISABELLA ST
- LIBERTY ST
- LINCOLN ST
- LOOMIS ST
- LOWRY LA
- LYNNWOOD AV
- MARDON DR
- MECHANICS ST
- MILL ST
- NIAGARA ST
- OAKMONT ST
- ORCHARD BEACH DR
- PARK ST
- PEARL ST
- PERSHING AV
- PINE TREE LA
- POPLAR ST
- ROBINSON ST
- SHORT ST
- SKELLIE DR
- SMEDLEY ST
- TANNERY ST
- TOWN ST
- VINE ST
- WALL ST
- WASHINGTON ST
- WELLINGTON ST
- WEST ST



NORTH EAST BOROUGH
ERIE COUNTY

PREPARED BY THE
PENNSYLVANIA DEPARTMENT OF TRANSPORTATION
BUREAU OF PLANNING AND RESEARCH
GEOGRAPHIC INFORMATION DIVISION
IN COOPERATION WITH THE
U.S. DEPARTMENT OF TRANSPORTATION
FEDERAL HIGHWAY ADMINISTRATION
AND
MUNICIPAL SERVICES DISTRICT 1-0
MUNICIPAL CODE 25 411
REVISED PER FORM 990 DATED 1-19-17

