
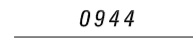
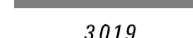
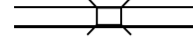
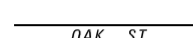
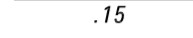








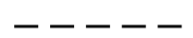


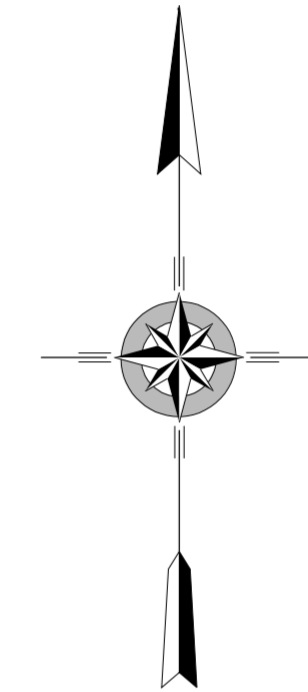
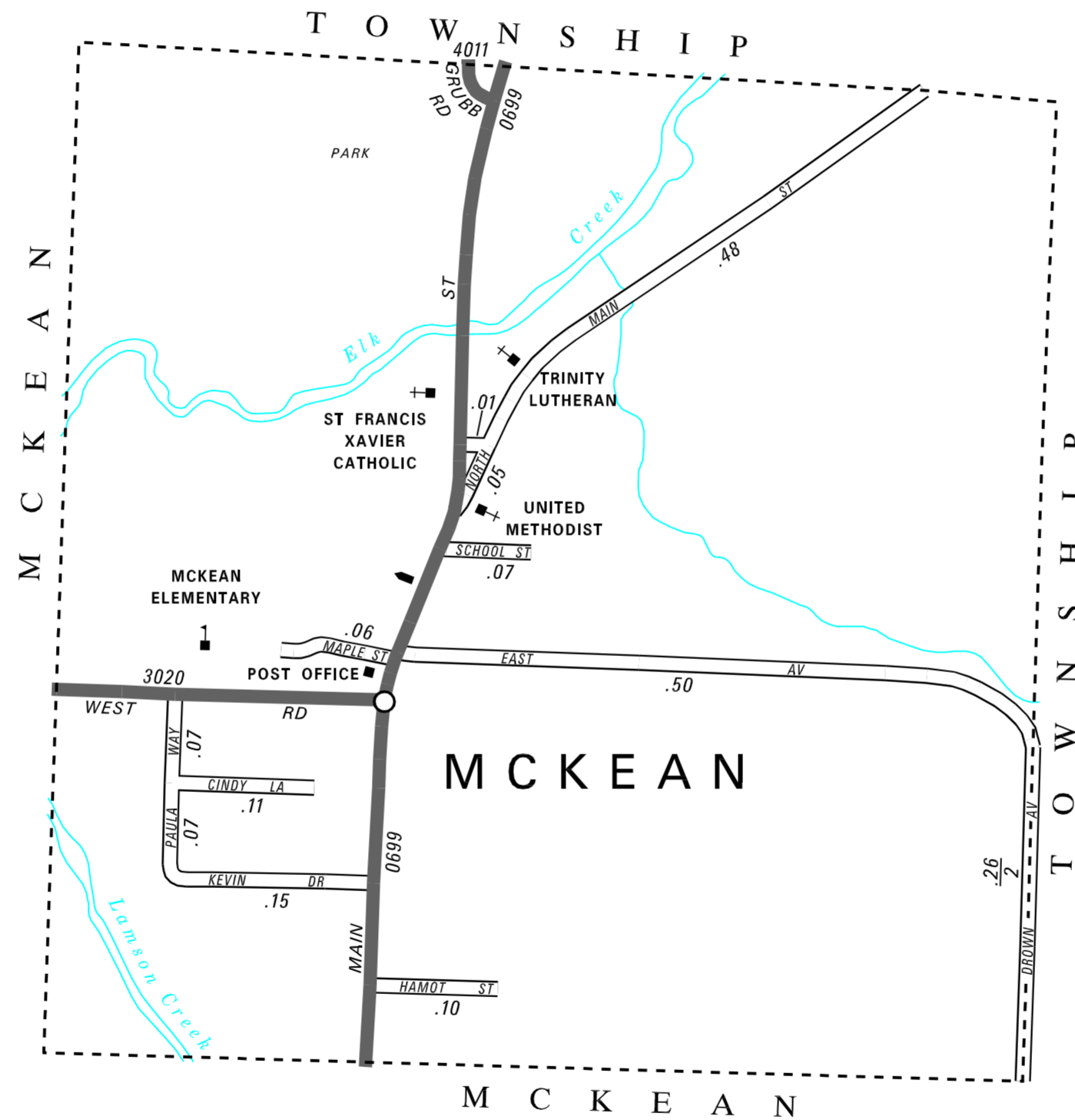


LEGEND

-  LIMITED ACCESS HIGHWAY
-  STATE ROUTE AND NUMBER
-  STATE MAINTAINED BRIDGE ON BOROUGH STREET
-  BOROUGH STREET NAME AND SEGMENT LENGTH IN MILES
-  TURNBACK BOROUGH STREET
-  BOROUGH ALLEY
-  OTHER ROAD
-  RAILROAD
-  STATE BOUNDARY
-  COUNTY BOUNDARY
-  TOWNSHIP BOUNDARY
-  CITY BOUNDARY
-  BOROUGH BOUNDARY
-  MUNICIPAL BUILDING
-  SPLIT MILEAGE BETWEEN MUNICIPALITIES
-  SCHOOL, COLLEGE OR UNIVERSITY
-  POINT OF INTEREST

POPULATION 389
(2000 Census)

TOTAL MILES	
Borough Road System	1.80
State Highway System	1.06
Total	2.86



MCKEAN BOROUGH

ERIE COUNTY

PREPARED BY THE
PENNSYLVANIA DEPARTMENT OF TRANSPORTATION

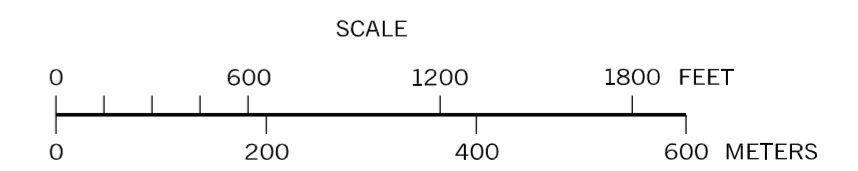
BUREAU OF PLANNING AND RESEARCH
GEOGRAPHIC INFORMATION DIVISION

IN COOPERATION WITH THE
U.S. DEPARTMENT OF TRANSPORTATION
FEDERAL HIGHWAY ADMINISTRATION

AND
MUNICIPAL SERVICES DISTRICT 1-0

MUNICIPAL CODE 25 409

REVISED PER FORM 990 DATED 11-1-10



- CINDY LA
- DROWN AV
- EAST AV
- HAMOT ST
- KEVIN DR
- MAPLE ST
- NORTH MAIN ST
- PAULA WAY
- REICHERT RD
- SCHOOL ST