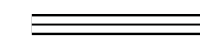

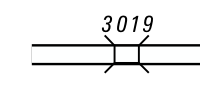
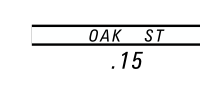

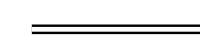

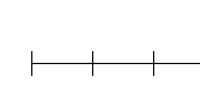



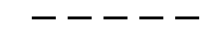
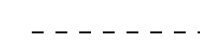


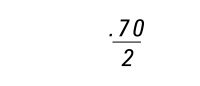



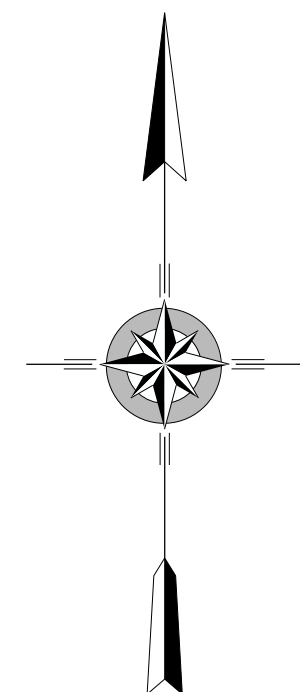
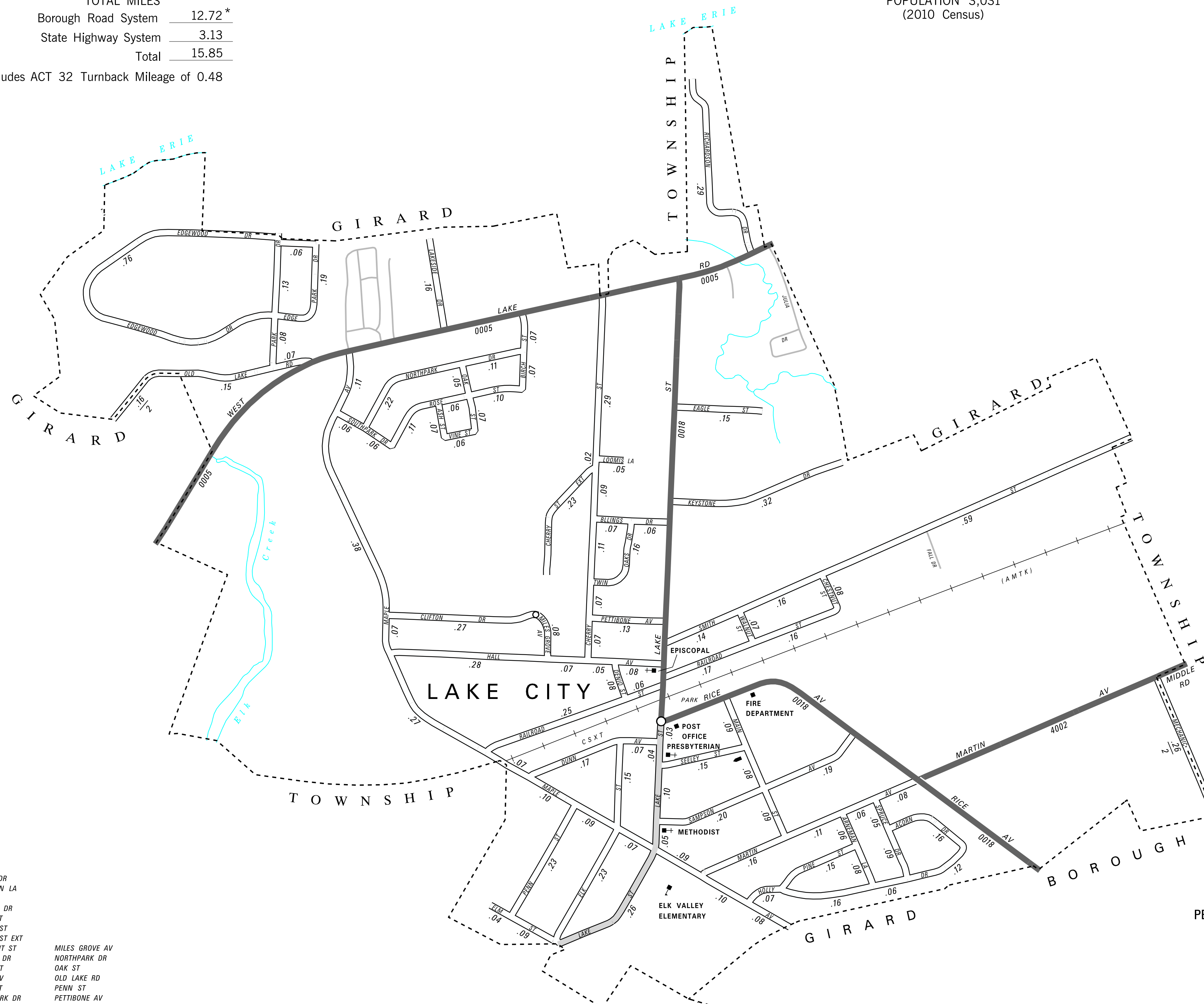
TOTAL MILES	
Borough Road System	12.72*
State Highway System	3.13
Total	15.85

\* Includes ACT 32 Turnback Mileage of 0.48

POPULATION 3,031  
(2010 Census)

**LEGEND**

-  LIMITED ACCESS HIGHWAY
-  STATE ROUTE AND NUMBER
-  STATE MAINTAINED BRIDGE ON BOROUGH STREET
-  BOROUGH STREET NAME AND SEGMENT LENGTH IN MILES
-  TURNBACK BOROUGH STREET
-  BOROUGH ALLEY
-  OTHER ROAD
-  RAILROAD
-  STATE BOUNDARY
-  COUNTY BOUNDARY
-  TOWNSHIP BOUNDARY
-  CITY BOUNDARY
-  BOROUGH BOUNDARY
-  MUNICIPAL BUILDING
-  SPLIT MILEAGE BETWEEN MUNICIPALITIES
-  SCHOOL, COLLEGE OR UNIVERSITY
-  POINT OF INTEREST



- ACORN DR
- ARNEMAN LA
- ASH ST
- BILLINGS DR
- BIRCH ST
- CHERRY ST
- CHERRY ST EXT
- CHESTNUT ST
- CLIFTON DR
- DENIO ST
- DUNN AV
- EAGLE ST
- EDGE PARK DR
- EDGEWOOD DR
- ELK ST
- ELM ST
- HALL AV
- HOLLY DR
- KEYSTONE DR
- LAKE ST
- LAKESIDE DR
- LOOMIS LA
- MAIN ST
- MAPLE AV
- MARTIN AV
- MECHANIC ST
- MILES GROVE AV
- NORTH PARK DR
- OAK ST
- OLD LAKE RD
- PENN ST
- PETTIBONE AV
- PARK DR
- PINE ST
- RAILROAD ST
- RICHARDSON DR
- ROSE ST
- SAMPSON AV
- SEELEY ST
- SMITH ST
- SOUTH PARK DR
- SPRUCE DR
- TWIN OAKS DR
- VINE ST
- WALNUT ST

**LAKE CITY BOROUGH**  
ERIE COUNTY

PREPARED BY THE  
PENNSYLVANIA DEPARTMENT OF TRANSPORTATION  
BUREAU OF PLANNING AND RESEARCH  
GEOGRAPHIC INFORMATION DIVISION  
IN COOPERATION WITH THE  
U.S. DEPARTMENT OF TRANSPORTATION  
FEDERAL HIGHWAY ADMINISTRATION  
AND  
MUNICIPAL SERVICES DISTRICT 1-0  
MUNICIPAL CODE 25 408  
REVISED PER FORM 990 DATED 10-6-16

